FRONT ELEVATION

REAR ELEVATION

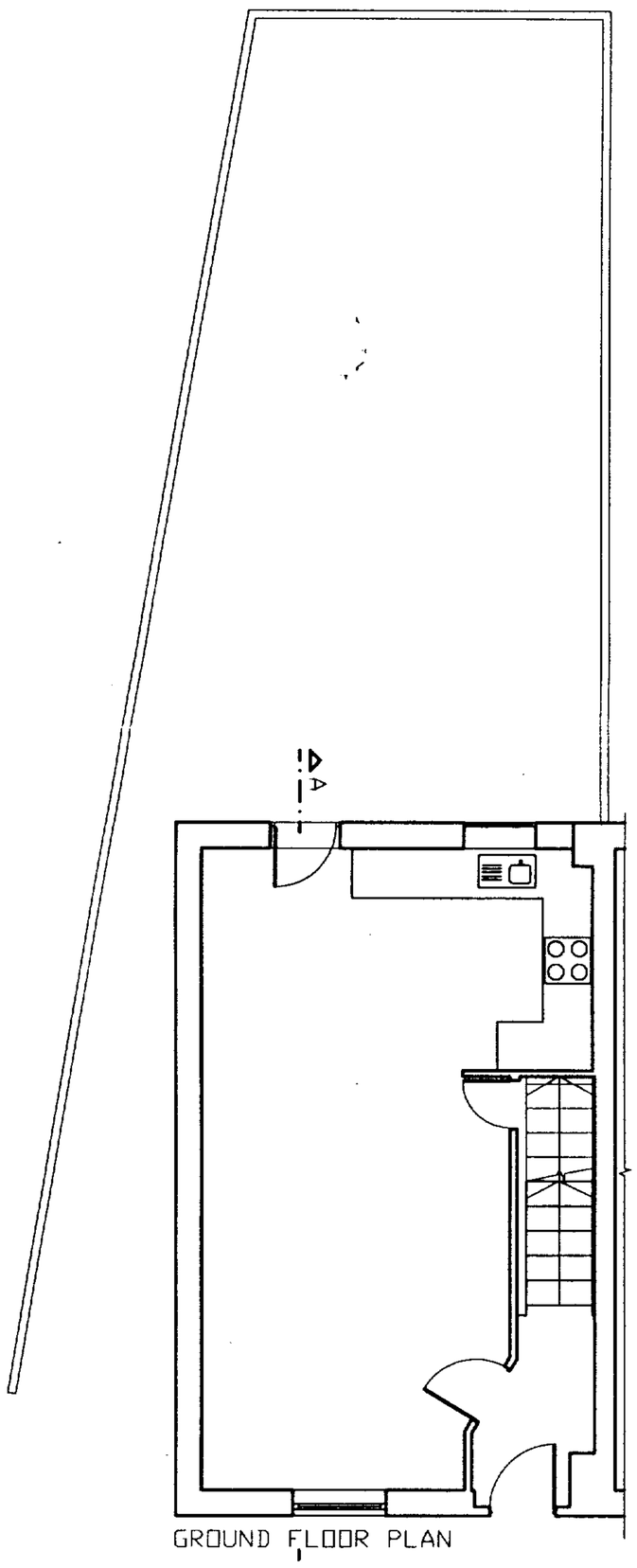

GROUND FLOOR PLAN

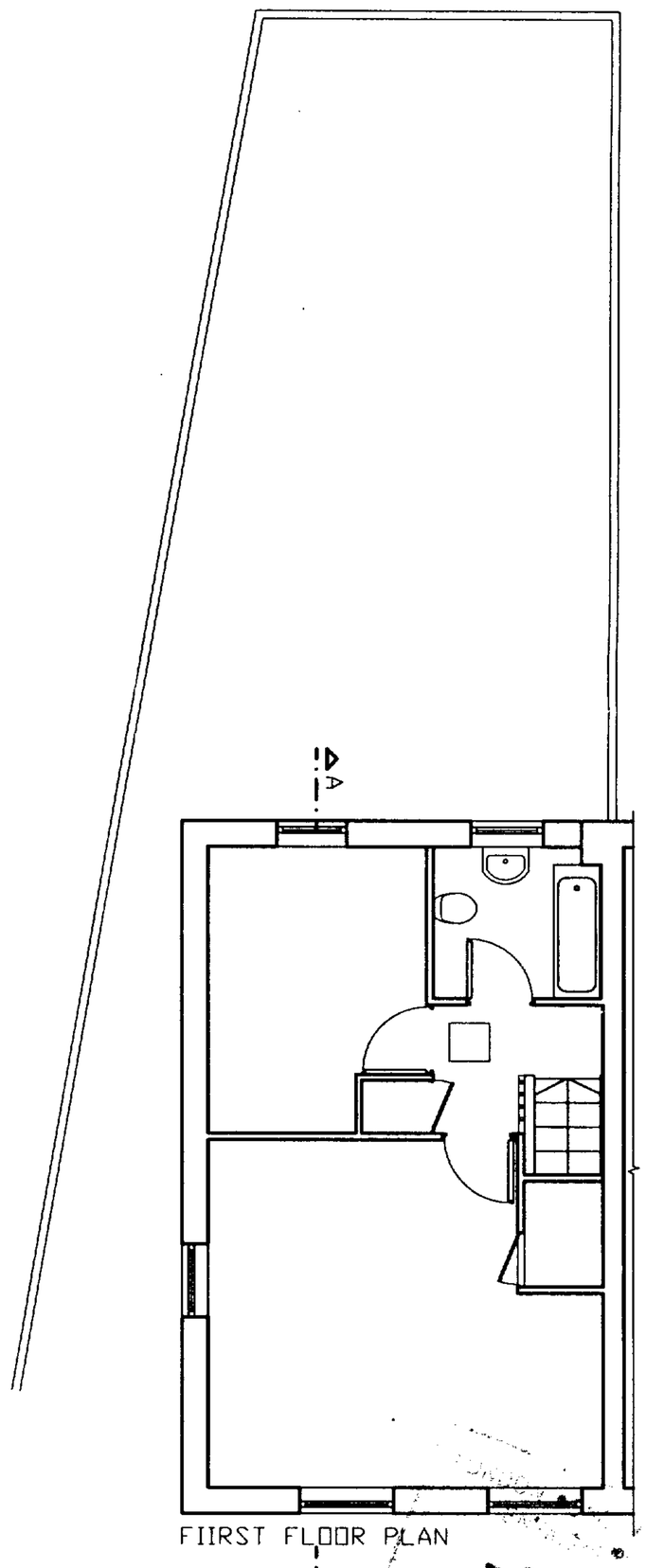

FIIRST FLOOR PLAN

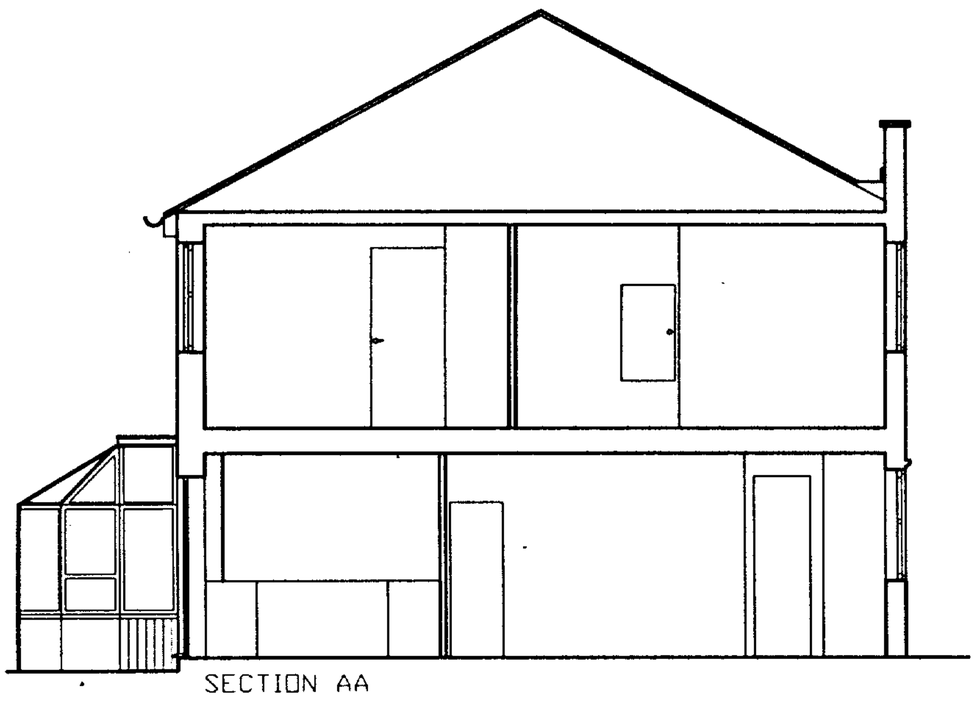

SECTION AA



SIDE ELEVATION

33 HARMOOD STREET

SURVEY
PLANS, ELEVATIONS & SECTION

DWG No.: **33HS/E01**

SCALE: 1:100

DATE: 20/08/02

belsize architects

© COPYRIGHT
NOT TO BE REPRODUCED OR USED WITHOUT PERMISSION

48 PARKHILL ROAD LONDON NW3 2YP
TEL 020 7482 4420 FAX 020 7482 4186
EMAIL: BELSIZEARCHITECTS@CWCOM.NET

FRONT ELEVATION

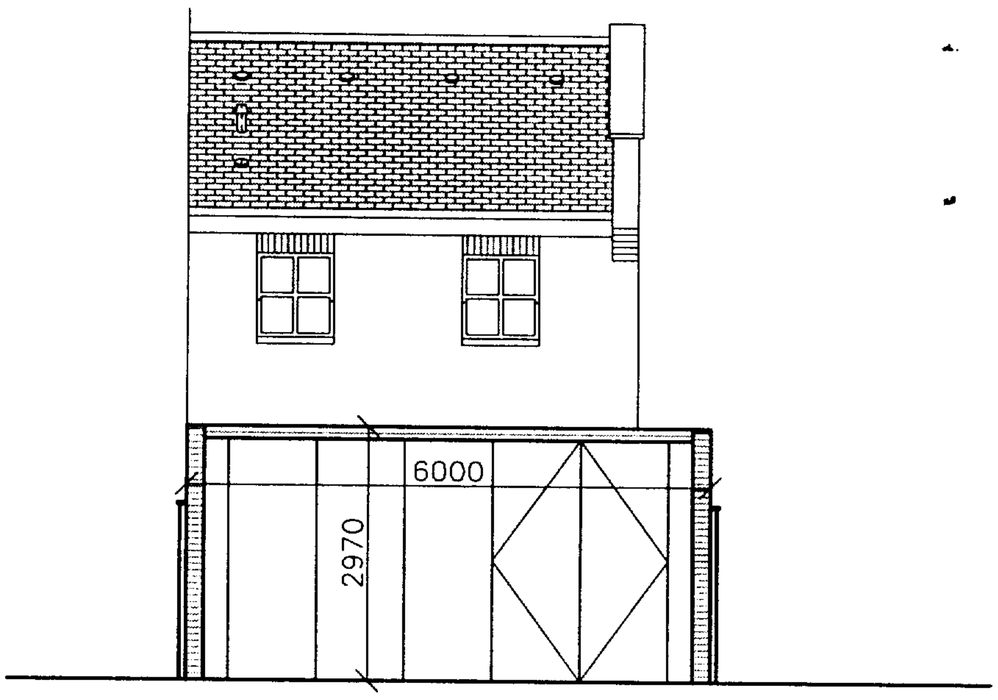

REAR ELEVATION

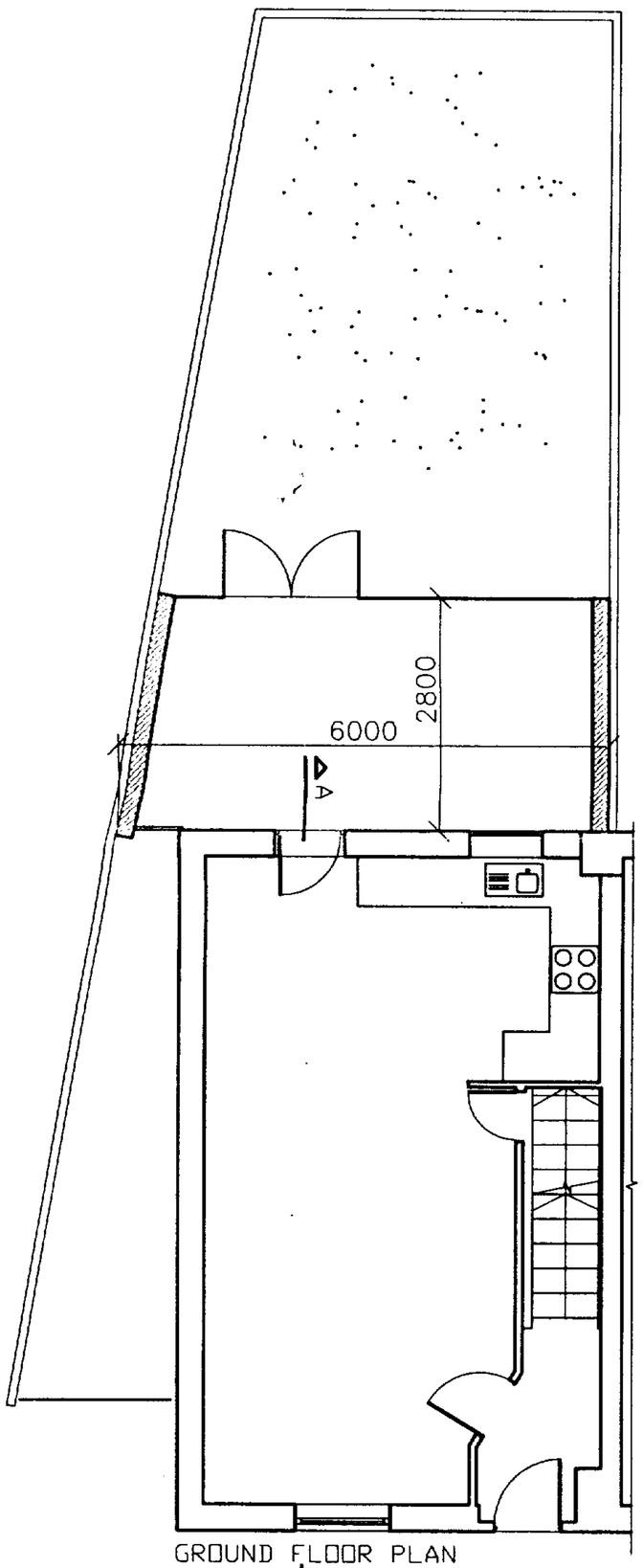

GROUND FLOOR PLAN

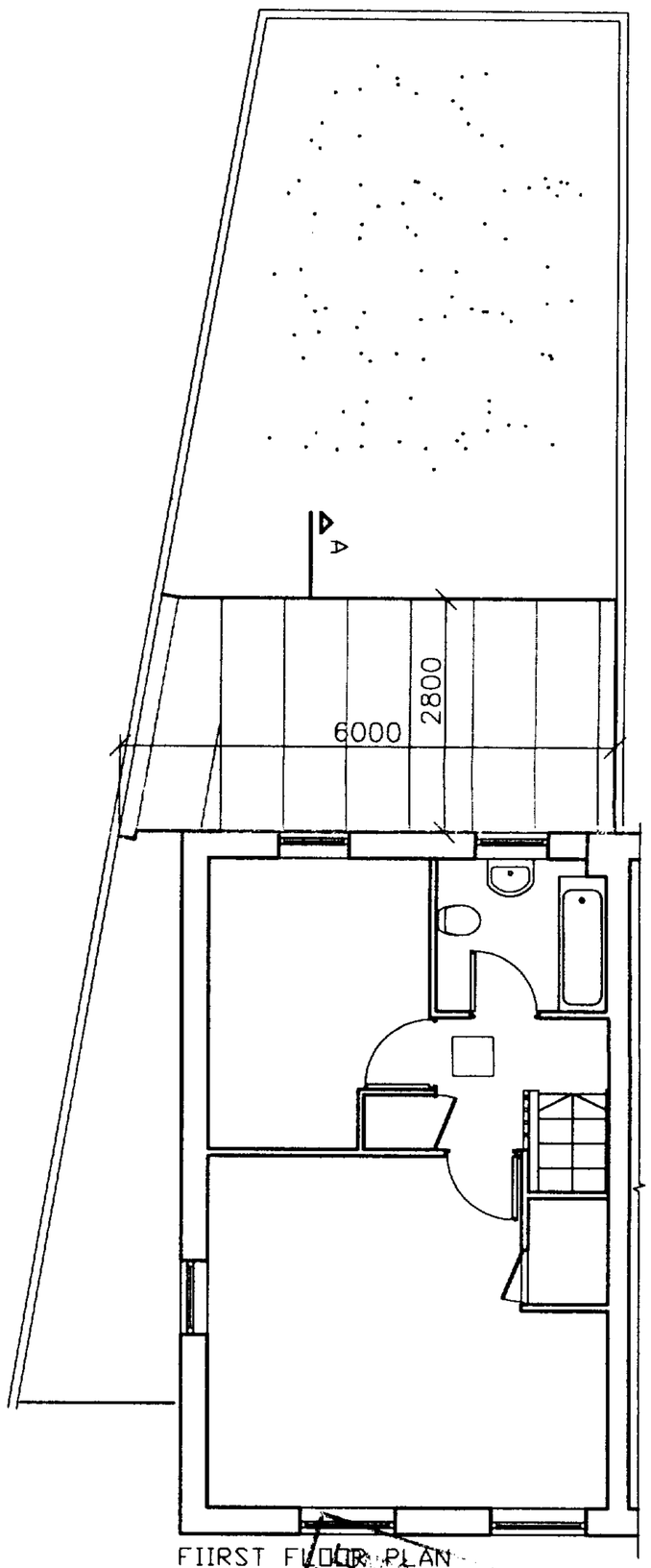

FIIRST FLOOR PLAN

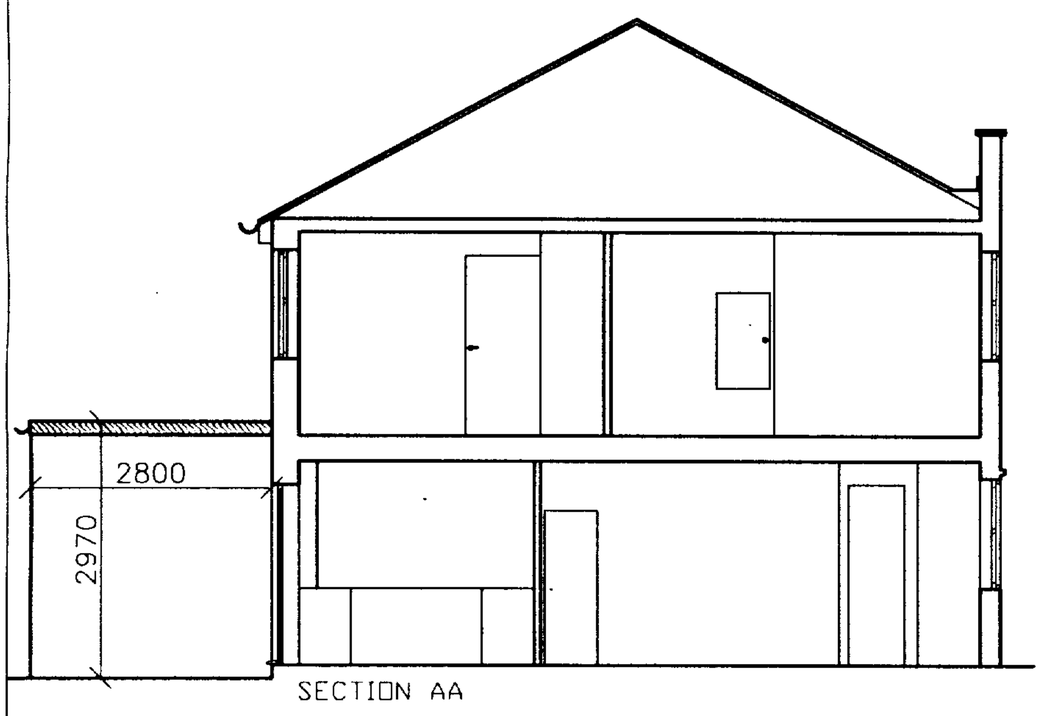

SECTION AA

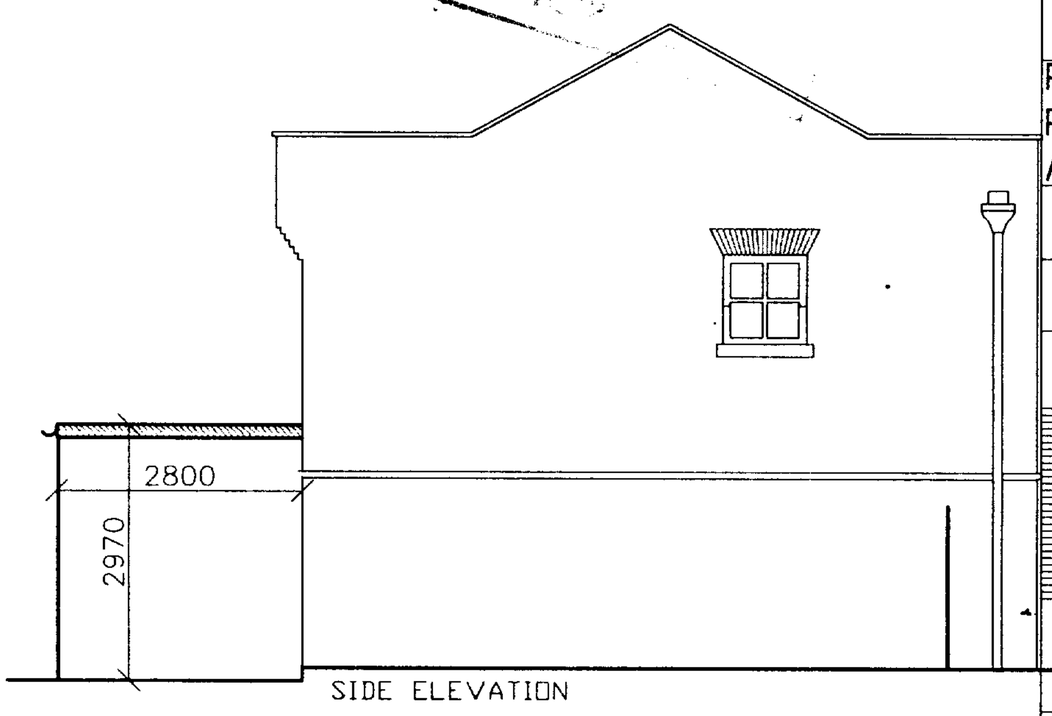

SIDE ELEVATION

33 HARMOOD STREET

PROPOSAL:
PLANS, SECTION
AND ELEVATIONS

DWG No.: **33HS/P01**

SCALE: 1:100

DATE: 20/08/02

belsize architects

© COPYRIGHT
NOT TO BE REPRODUCED OR
USED WITHOUT PERMISSION

48 PARKHILL ROAD LONDON NW3 2YP
TEL 020 7482 4420 FAX 020 7482 4186
EMAIL: BELSIZEARCHITECTS@CWCOM.NET

REVISION:

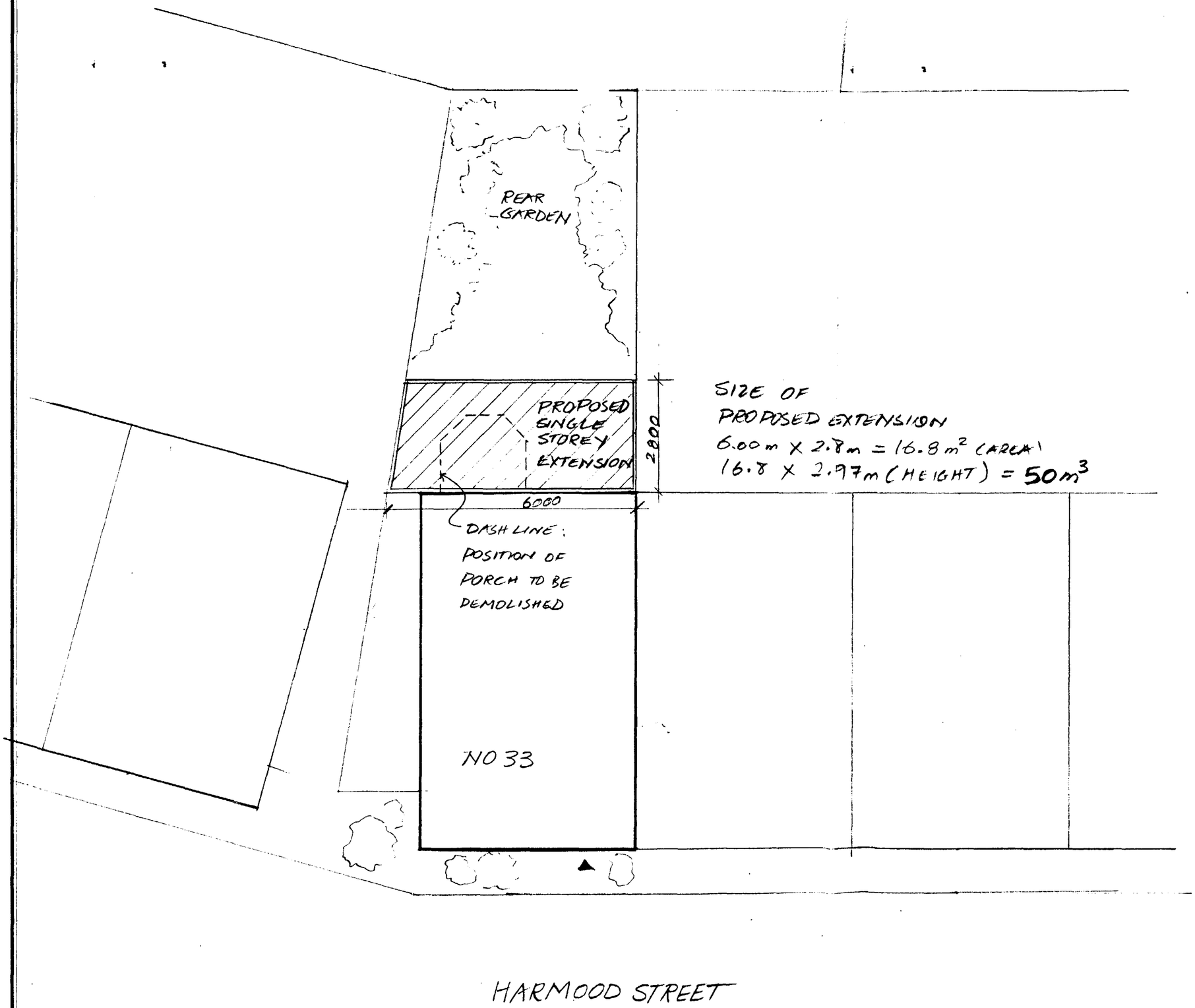

SIZE OF
PROPOSED EXTENSION
6.00m X 2.8m = 16.8 m² (AREA)
16.8 X 2.97m (HEIGHT) = 50m³

33 HARMOOD STREET
LONDON NW1

PROPOSED REAR EXTENSION
OUTLINE PLAN

DWG No.: 33HS/P02

SCALE: 1:100

DATE: 20 JUNE 2002

belsize architects
48 PARKHILL ROAD LONDON NW3 2YP
TEL 020 7482 4420 FAX 020 7482 4186
EMAIL: MAIL@BELSIZEARCHITECTS.COM