NOTES:
1. THIS DRAWING NOT TO BE SCALED, FIGURED DIMENSIONS ONLY TO BE TAKEN.
2. SHOULD ANY DISCREPANCIES BE FOUND WITH THIS DRAWING, PLEASE INFORM THIS OFFICE.
3. COPYRIGHT OF THIS DRAWING IS OWNED BY PERCY JOHNSON-MARSHALL & PARTNERS.

WEST ELEVATION (EXISTING)

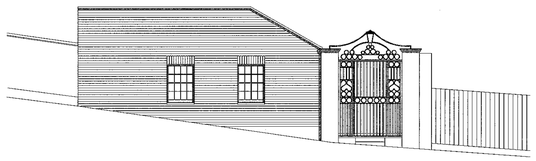

SOUTH ELEVATION (EXISTING)

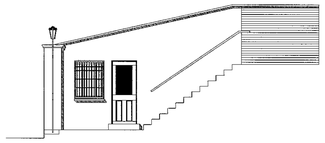

REAR ELEVATION (EXISTING)

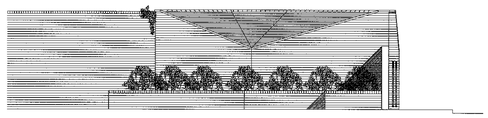

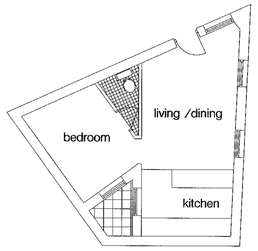

GROUND FLOOR PLAN (EXISTING)

WEST ELEVATION (PROPOSED)

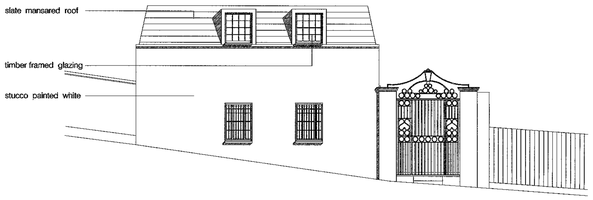

SOUTH ELEVATION (PROPOSED)

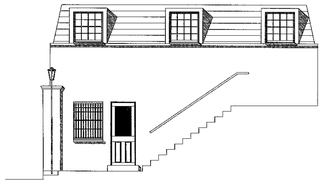

REAR ELEVATION (PROPOSED)

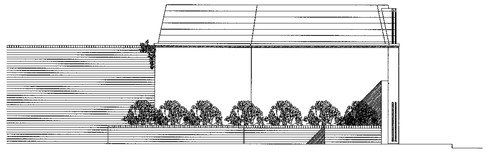

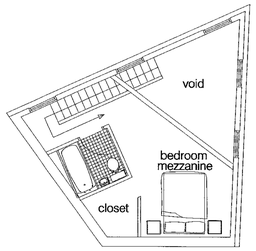

MEZZANINE FLOOR PLAN (PROPOSED)

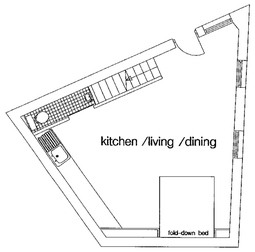

GROUND FLOOR PLAN (PROPOSED)

CONTEXTURAL ELEVATION
scale 1:150

LONDON BOROUGH OF CAMDEN
ENVIRONMENT
14 MAR 2003
RECEIVED

REV.	DESCRIPTION	DATE	DRN BY	CKD BY

Peter Johnston
16 BOSCASTLE ROAD, LONDON, NW5 1EG
tel.
mob. 07930 515 208
home. 020 7485 1979

PROJECT
THE LODGE, HOLLY TERRACE, HIGHGATE

TITLE
EXISTING & PROPOSED PLANS, ELEVATIONS

JOB NO.	DRAWING NO.	REVISION
	P(0)05	A

CLIENT		DATE
LYNDSEY UNDERHILL		FEB. 2003
SCALE	DRAWN BY	CHECKED BY
1:100	PJ	
STATUS	COMPUTER FILE	
PLANNING		

PLANNING ISSUE

...\proposed\planning 05alt.PLT 12/03/2003 07:42:18

NOTES:
1. THIS DRAWING NOT TO BE SCALED, FIGURED DIMENSIONS ONLY TO BE TAKEN.
2. SHOULD ANY DISCREPANCIES BE FOUND WITH THIS DRAWING, PLEASE INFORM THIS OFFICE.
3. COPYRIGHT OF THIS DRAWING IS OWNED BY PERCY JOHNSON-MARSHALL & PARTNERS.

EXISTING SECTION s1
scale 1:50



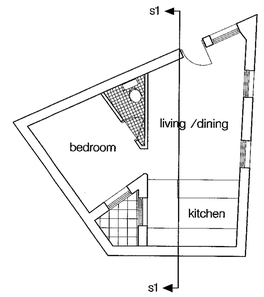

GROUND FLOOR PLAN (EXISTING)
scale 1:100

PROPOSED SECTION s2
scale 1:50



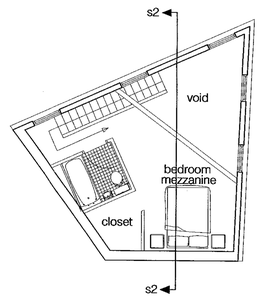

MEZZANINE FLOOR PLAN (PROPOSED)
scale 1:100

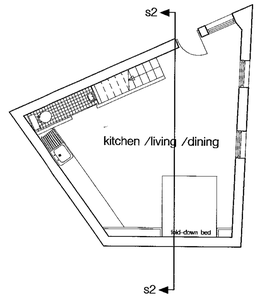

GROUND FLOOR PLAN (PROPOSED)
Scale 1:100

RECEIVED
14 MAY 2003

PLANNING ISSUE

REV.	DESCRIPTION	DATE	DRN BY	CKD BY

Peter Johnston
16 BOSCASTLE ROAD, LONDON, NW5 1EG
tel.
mob. 07930 515 208
home. 020 7485 1979

PROJECT
THE LODGE, HOLLY TERRACE, HIGHGATE

TITLE
EXISTING & PROPOSED SECTIONS

JOB NO.	DRAWING NO.	REVISION
	P(0)06	

CLIENT		DATE
LYNDSEY UNDERHILL		FEB. 2003
SCALE	DRAWN BY	CHECKED BY
1:50 & 1:100	PJ	
STATUS	COMPUTER FILE	
PLANNING		

...\proposed\planning 06alt.PLT 13/03/2003 07:10:40

NOTES:
1. THIS DRAWING NOT TO BE SCALED, FIGURED DIMENSIONS ONLY TO BE TAKEN.
2. SHOULD ANY DISCREPANCIES BE FOUND WITH THIS DRAWING, PLEASE INFORM THIS OFFICE.
3. COPYRIGHT OF THIS DRAWING IS OWNED BY PERCY JOHNSON-MARSHALL & PARTNERS.

EXISTING SECTION s3
scale 1:50

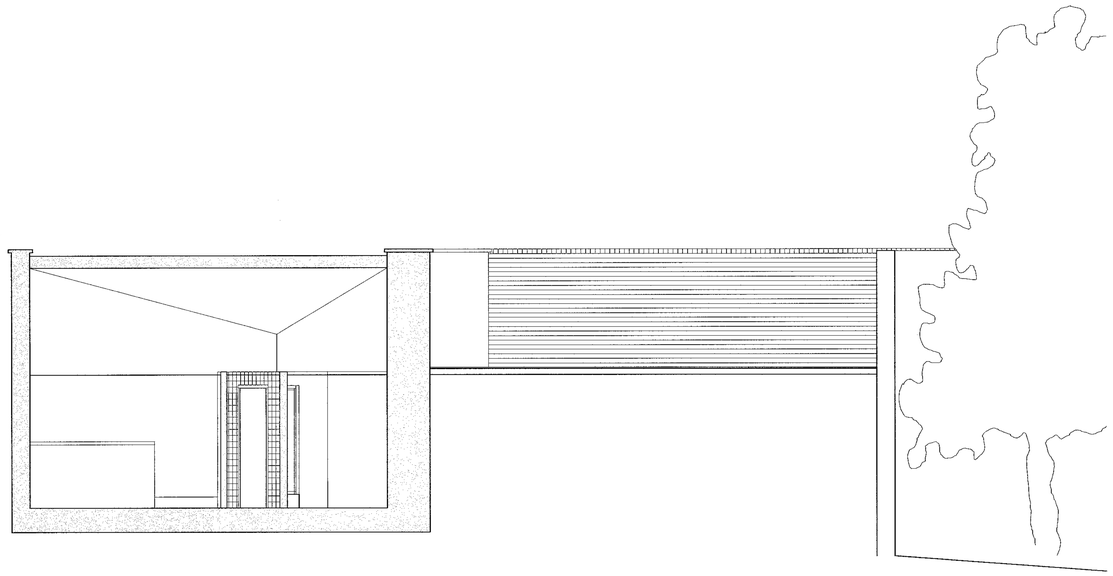

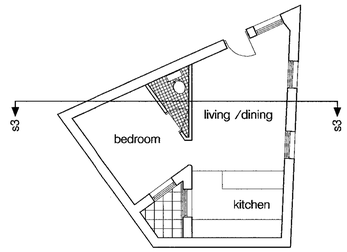

GROUND FLOOR PLAN (EXISTING)
scale 1:100

PROPOSED SECTION s4
scale 1:50

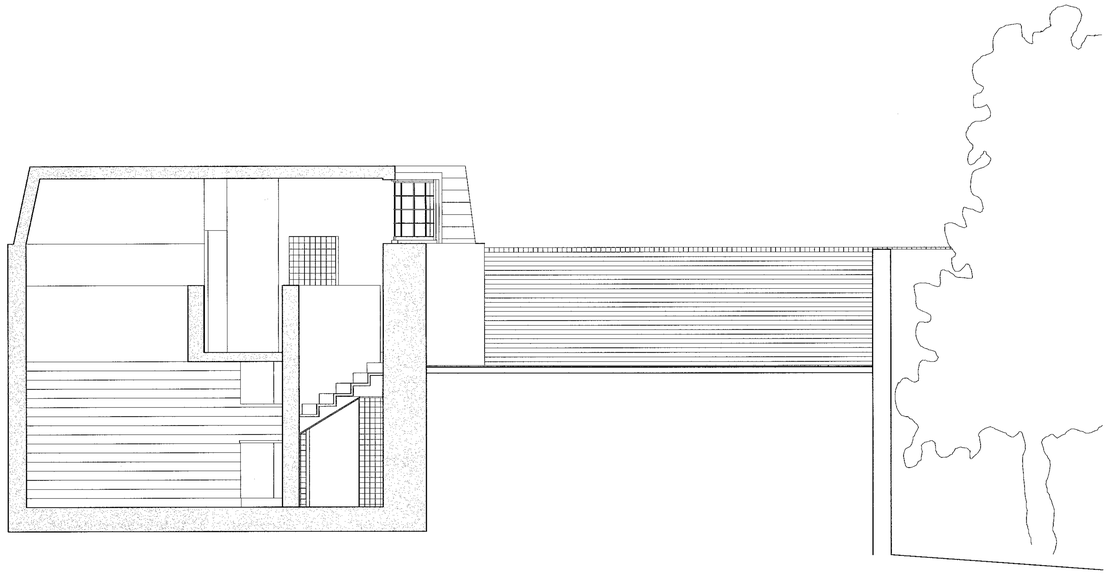

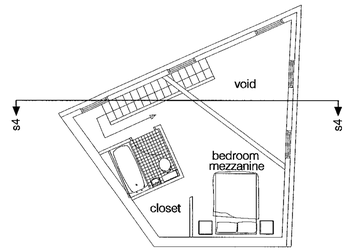

MEZZANINE FLOOR PLAN (PROPOSED)
scale 1:100

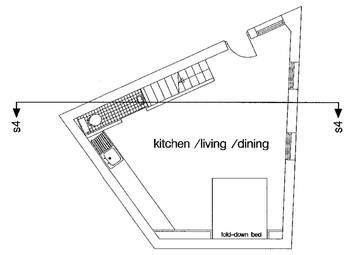

GROUND FLOOR PLAN (PROPOSED)
Scale 1:100

PLANNING ISSUE

REV.	DESCRIPTION	DATE	DRN BY	CKD BY

Peter Johnston

16 BOSCASTLE ROAD, LONDON, NW5 1EG
tel.
mob. 07930 515 208
home. 020 7485 1979

PROJECT
THE LODGE, HOLLY TERRACE, HIGHGATE

TITLE
EXISTING & PROPOSED SECTIONS

JOB NO.	DRAWING NO.	REVISION
	P(0)08	

CLIENT		DATE
LYNDSEY UNDERHILL		FEB. 2003
SCALE	DRAWN BY	CHECKED BY
1:50 & 1:100	PJ	
STATUS	COMPUTER FILE	
PLANNING		

...\proposed\planning 08.plt 15/03/2003 12:46:50