NOTES:
1. THIS DRAWING NOT TO BE SCALED. FIGURED DIMENSIONS ONLY TO BE TAKEN.
2. SHOULD ANY DISCREPANCIES BE FOUND WITH THIS DRAWING, PLEASE INFORM THIS OFFICE.
3. COPYRIGHT OF THIS DRAWING IS OWNED BY PERCY JOHNSON-MARSHALL & PARTNERS.

SITE PLAN
scale 1:100

LOCATION PLAN
scale 1:1250

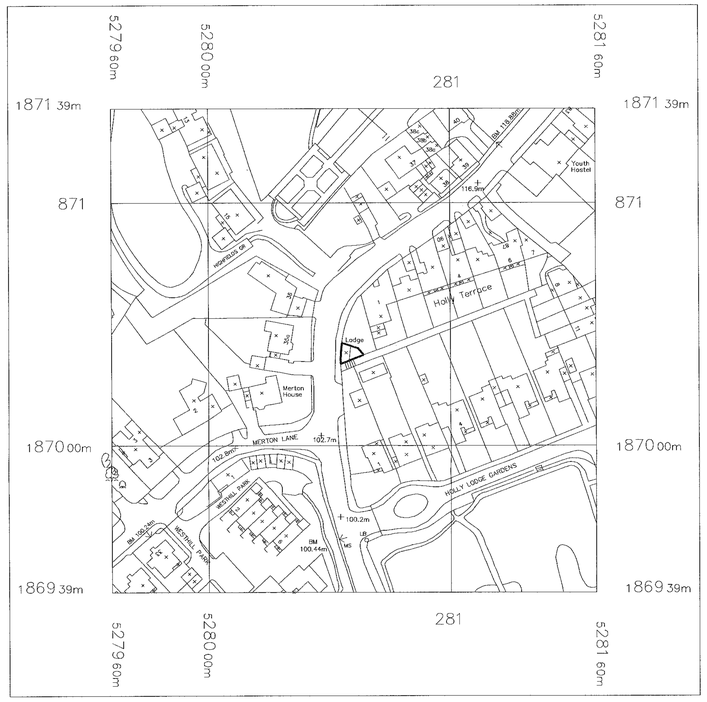





PLANNING ISSUE

REV.	DESCRIPTION	DATE	DRN BY	CKD BY

Peter Johnston
16 BOSCASTLE ROAD, LONDON, NW5 1EG
tel.
mob. 07930 515 208
home. 020 7485 1979

PROJECT
THE LODGE, HOLLY TERRACE, HIGHGATE

TITLE
LOCATION & SITE PLANS

JOB NO.	DRAWING NO.	REVISION
	P(0)01	A

CLIENT	DATE
LYNDSEY UNDERHILL	FEB. 2003

SCALE	DRAWN BY	CHECKED BY
1:100 & 1:1250	PJ	

STATUS: PLANNING
COMPUTER FILE

...\proposed\planning 01ALT.PLT 08/03/2003 16:30:56

NOTES:
1. THIS DRAWING NOT TO BE SCALED. FIGURED DIMENSIONS ONLY TO BE TAKEN.
2. SHOULD ANY DISCREPANCIES BE FOUND WITH THIS DRAWING, PLEASE INFORM THIS OFFICE.
3. COPYRIGHT OF THIS DRAWING IS OWNED BY PERCY JOHNSON-MARSHALL & PARTNERS.

WEST ELEVATION (EXISTING)

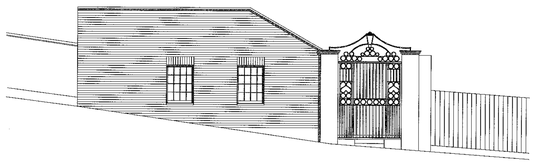

SOUTH ELEVATION (EXISTING)

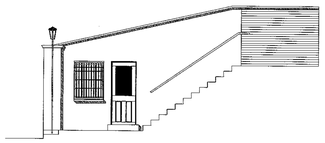

REAR ELEVATION (EXISTING)

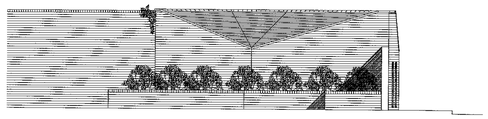

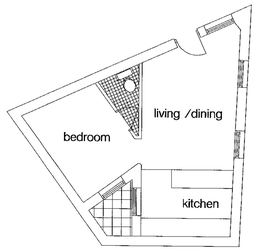

GROUND FLOOR PLAN (EXISTING)

WEST ELEVATION (PROPOSED)
SHUTTERS OPEN

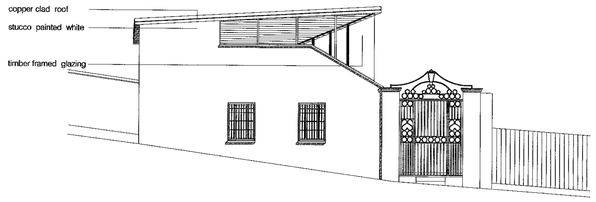

SOUTH ELEVATION (PROPOSED)
SHUTTERS OPEN

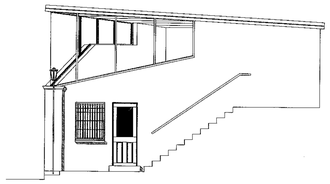

REAR ELEVATION (PROPOSED)
SHUTTERS OPEN

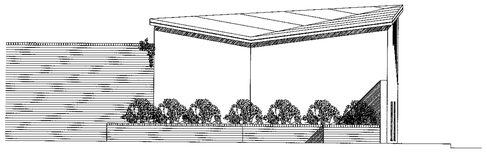

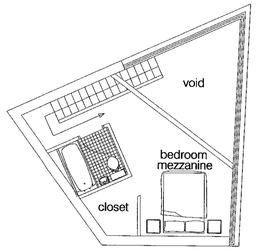

MEZZANINE FLOOR PLAN (PROPOSED)

WEST ELEVATION (PROPOSED)
SHUTTERS CLOSED

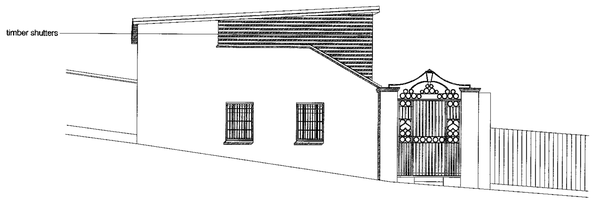

SOUTH ELEVATION (PROPOSED)
SHUTTERS CLOSED

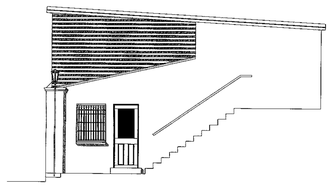

REAR ELEVATION (PROPOSED)
SHUTTERS CLOSED

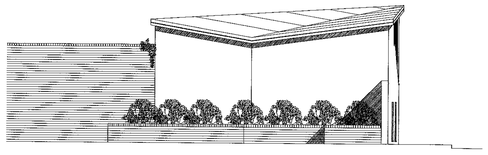

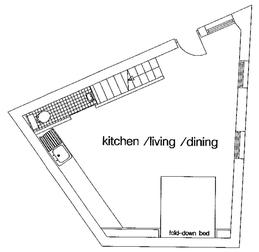

GROUND FLOOR PLAN (PROPOSED)

CONTEXTURAL ELEVATION
scale 1:150



19 MAR 2003
RECEIVED

REV.	DESCRIPTION	DATE	DRN BY	CKD BY

Peter Johnston
16 BOSCASTLE ROAD, LONDON, NW5 1EG
tel.
mob. 07930 515 208
home. 020 7485 1979

PROJECT
THE LODGE, HOLLY TERRACE, HIGHGATE

TITLE
EXISTING & PROPOSED PLANS, ELEVATIONS

JOB NO.	DRAWING NO.	REVISION
	P(0)02	A

CLIENT: LYNDSEY UNDERHILL
DATE: FEB. 2003
SCALE: 1:100
DRAWN BY: PJ
CHECKED BY:
STATUS: PLANNING
COMPUTER FILE:

PLANNING ISSUE

...\proposed\planning 02alt.plt 12/03/2003 07:23:57

NOTES:
1. THIS DRAWING NOT TO BE SCALED, FIGURED DIMENSIONS ONLY TO BE TAKEN.
2. SHOULD ANY DISCREPANCIES BE FOUND WITH THIS DRAWING, PLEASE INFORM THIS OFFICE.
3. COPYRIGHT OF THIS DRAWING IS OWNED BY PERCY JOHNSON-MARSHALL & PARTNERS.

EXISTING SECTION s1
scale 1:50

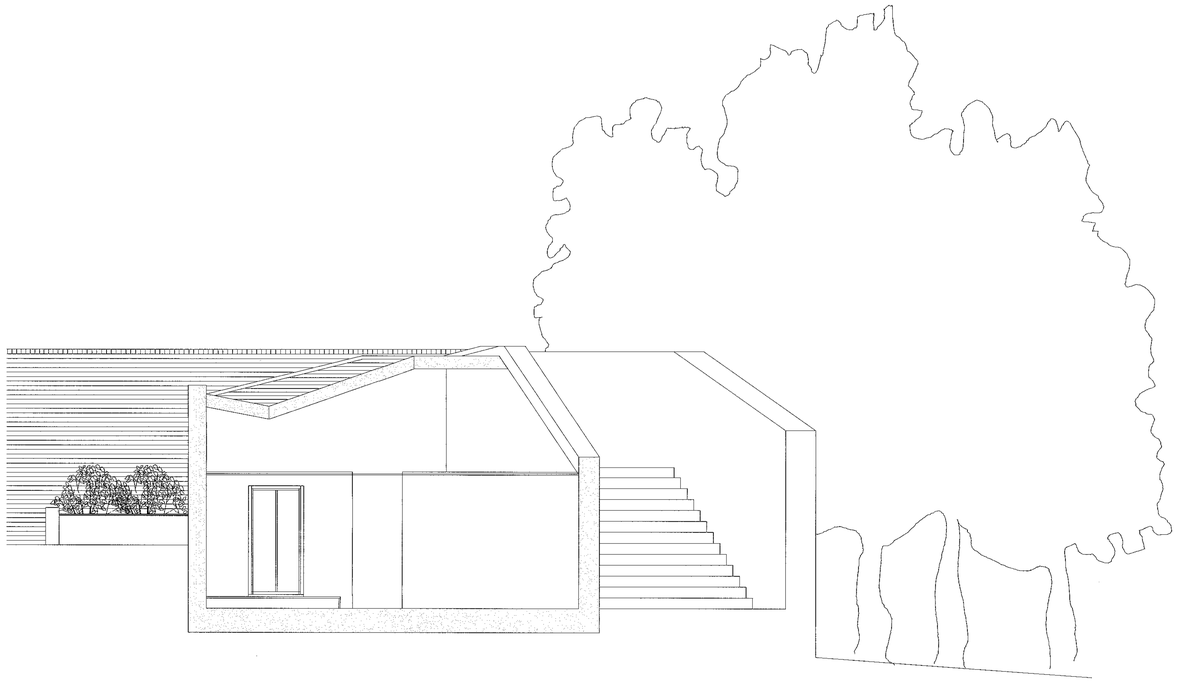

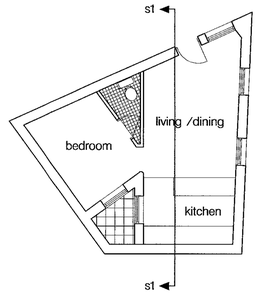

GROUND FLOOR PLAN (EXISTING)
scale 1:100

PROPOSED SECTION s2
scale 1:50



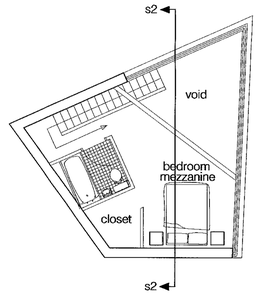

MEZZANINE FLOOR PLAN (PROPOSED)
scale 1:100

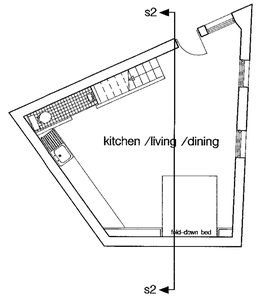

GROUND FLOOR PLAN (PROPOSED)
Scale 1:100

DEVELOPMENT CONTROL
MANAGEMENT DEPT.
14 MAR 2003
RECEIVED

PLANNING ISSUE

REV.	DESCRIPTION	DATE	DRN BY	CKD BY

Peter Johnston
16 BOSCASTLE ROAD, LONDON, NW5 1EG
tel.
mob. 07930 515 208
home. 020 7485 1979

PROJECT
THE LODGE, HOLLY TERRACE, HIGHGATE

TITLE
EXISTING & PROPOSED SECTIONS

JOB NO.	DRAWING NO.	REVISION
	P(0)03	

CLIENT	DATE
LYNDSEY UNDERHILL.	FEB. 2003

SCALE	DRAWN BY	CHECKED BY
1:50 & 1:100	PJ	

STATUS: PLANNING
COMPUTER FILE

...\proposed\planning 03alt.PLT 12/03/2003 19:21:39

NOTES:
1. THIS DRAWING NOT TO BE SCALED, FIGURED DIMENSIONS ONLY TO BE TAKEN.
2. SHOULD ANY DISCREPANCIES BE FOUND WITH THIS DRAWING, PLEASE INFORM THIS OFFICE.
3. COPYRIGHT OF THIS DRAWING IS OWNED BY PERCY JOHNSON-MARSHALL & PARTNERS.

EXISTING SECTION s3
scale 1:50

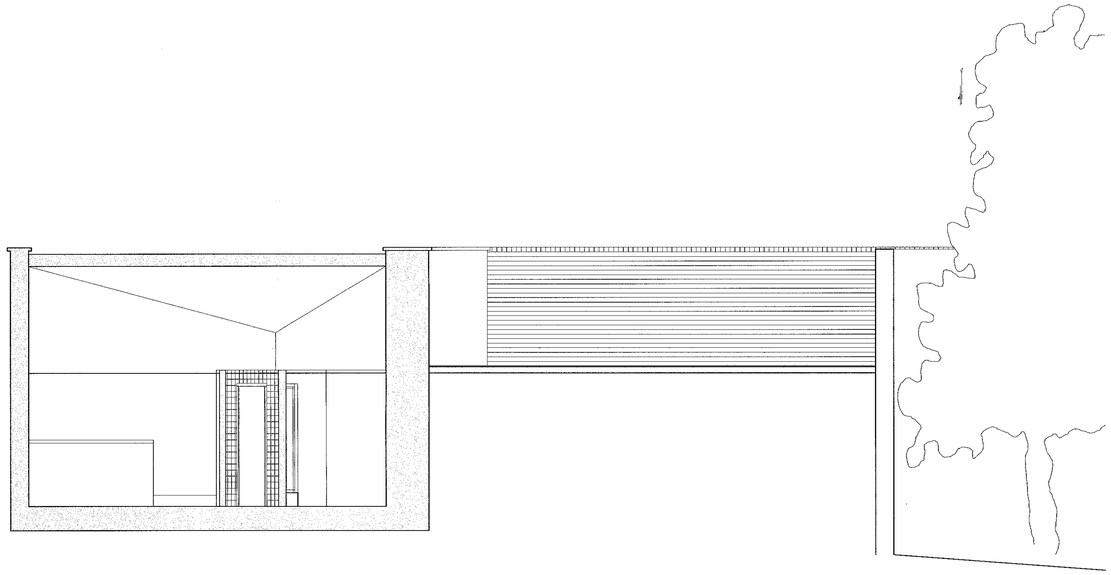

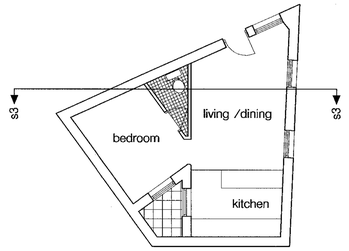

GROUND FLOOR PLAN (EXISTING)
scale 1:100

PROPOSED SECTION s4
scale 1:50

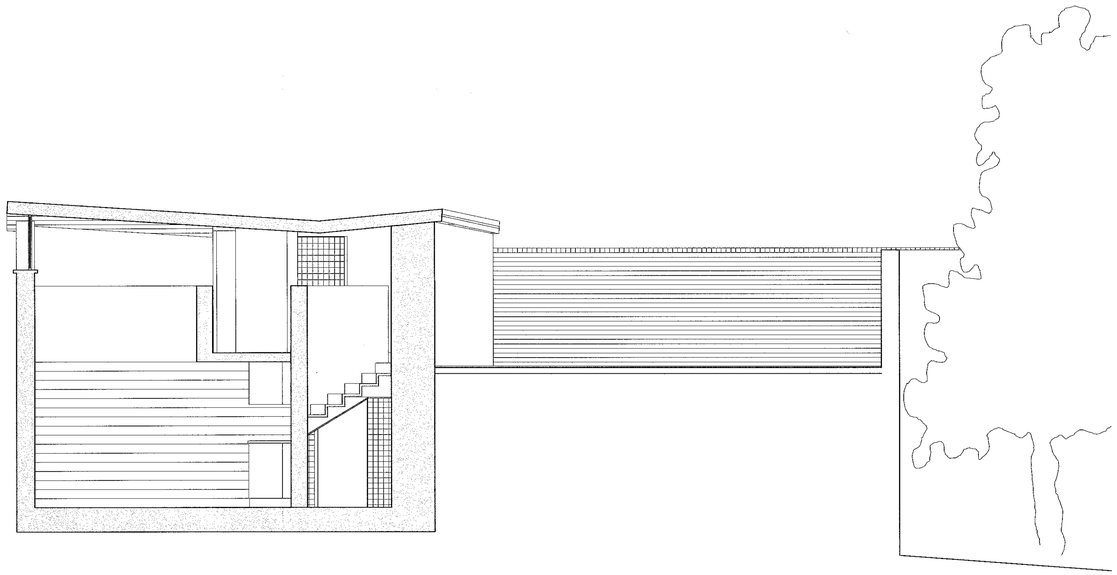

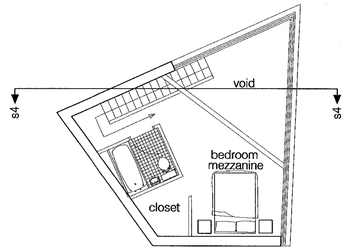

MEZZANINE FLOOR PLAN (PROPOSED)
scale 1:100

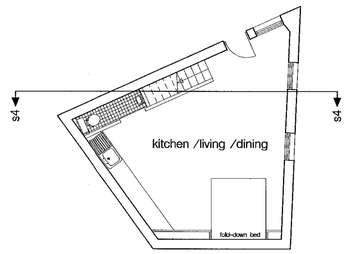

GROUND FLOOR PLAN (PROPOSED)
Scale 1:100

PLANNING ISSUE

REV.	DESCRIPTION	DATE	DRN BY	CKD BY

Peter Johnston
16 BOSCASTLE ROAD, LONDON, NW5 1EG
tel.
mob. 07930 515 208
home. 020 7485 1979

PROJECT
THE LODGE, HOLLY TERRACE, HIGHGATE

TITLE
EXISTING & PROPOSED SECTIONS

JOB NO.	DRAWING NO.	REVISION
	P(0)07	

CLIENT		DATE
LYNDSEY UNDERHILL		FEB. 2003
SCALE	DRAWN BY	CHECKED BY
1:50 & 1:100	PJ	
STATUS	COMPUTER FILE	
PLANNING		

...\proposed\planning 03alt.PLT 15/03/2003 12:30:00