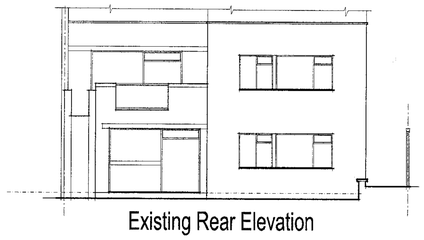

Existing Rear Elevation

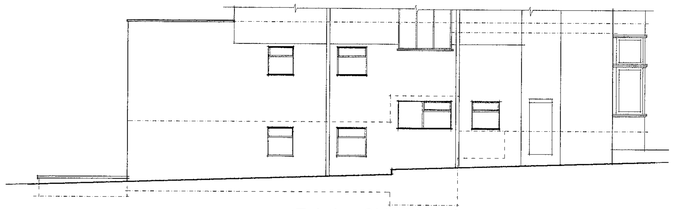

Existing Side Elevation

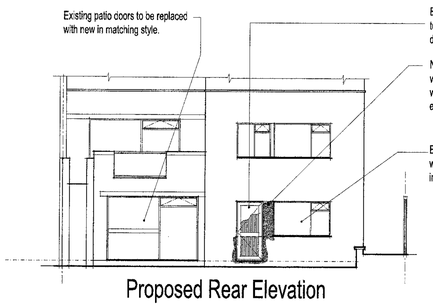

Proposed Rear Elevation

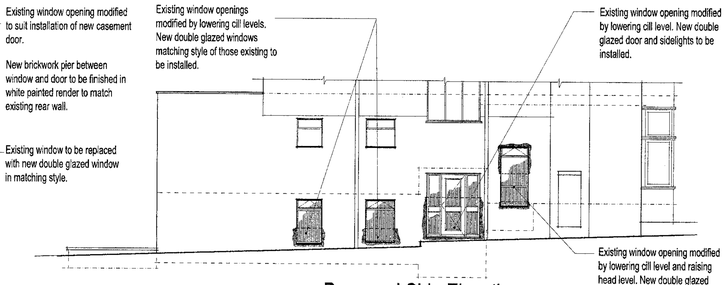

Proposed Side Elevation

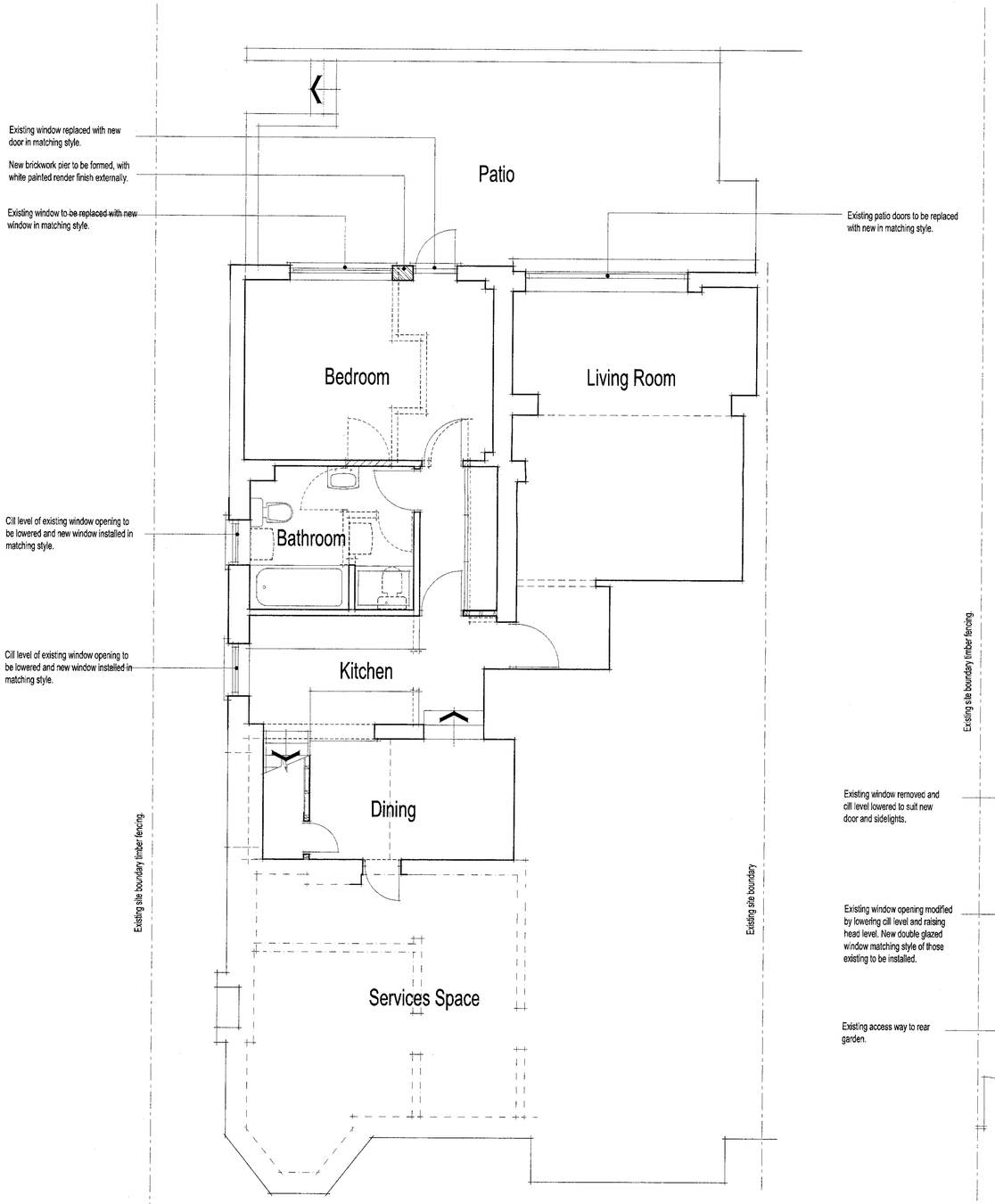

Garden Floor Plan [Proposed]

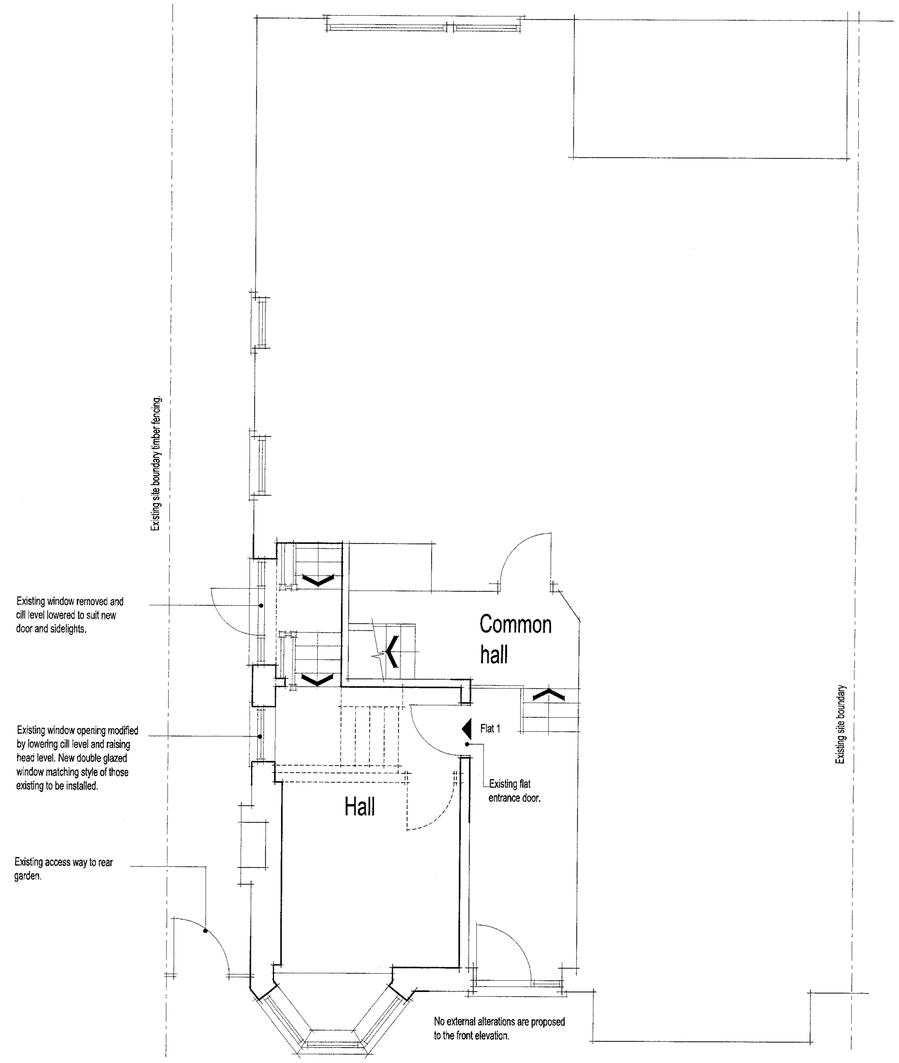

Ground Floor Plan [Proposed]

Revisions:			
A	25/02/04	AMB	Existing elevations added

This plan was prepared with information provided by the client and available at the time of the site survey and therefore contractors are to check all dimensions, levels, drain runs and conditions on site before commencement. The Chartered Surveyors Stuart Henley & Partners are to be notified immediately upon discovery of any errors, ommissions, or discrepancies. Figured dimensions are to be used in preference to scaled dimensions. All works are to be carried out in accordance with the relevant Code of Practice and British Standards, and comply with the relevant Bye-laws and Current Building Regulations.

The contents of this plan including the printed notes are COPYRIGHT and DESIGN RIGHT and reproduction in whole or part is not permitted without the prior written consent of STUART HENLEY & PARTNERS.

Drawing Title:
Proposed floor plans and elevations.

Project:
External alterations to side and rear elevations.

Location:
Flat 1, 14 Fawley Road, London NW6

drawing no:	rev:	scale:	drawn by:	date:
2831/01	A	1:50	AMB	January 2004

STUART HENLEY & PARTNERS
Chartered Surveyors & Planning Consultants.
Construction House, 18 Friern Park, London N12 9DA.
Telephone: 0181 445 1002 Fax: 0181 446 2876