SITE PHOTOGRAPHS

57 REDINGTON ROAD,
LONDON, NW3

View From House
(South/West Elevation)

View From Garden (South Elevation)

View Of Entrance To Climbing Frame
Area (South / West Elevation)

View Of Entrance From Climbing
Frame Area (North / East Elevation)

View Towards The House
(North Elevation)

View From Entrance
(South/ East Elevation)

SITE PHOTOGRAPHS

57 REDINGTON ROAD,
LONDON, NW3

Climbing Frame 1



Climbing Frame 2

Climbing Frame 3

Climbing Frame 4

Climbing Frame 5

Climbing Frame 6

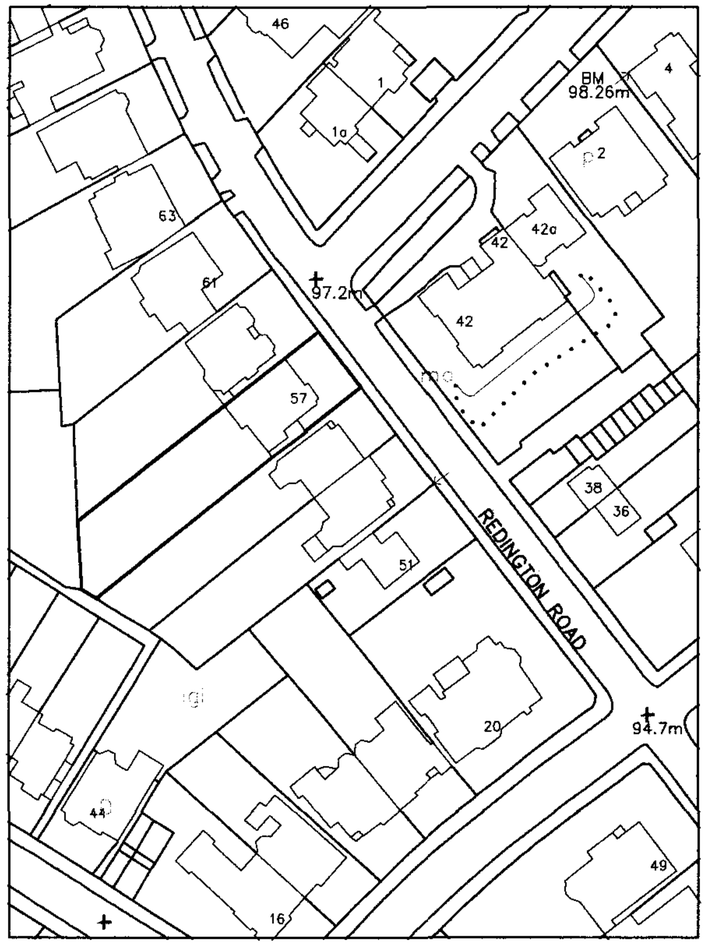

SITE LOCATION PLAN

SCALE 1:1250

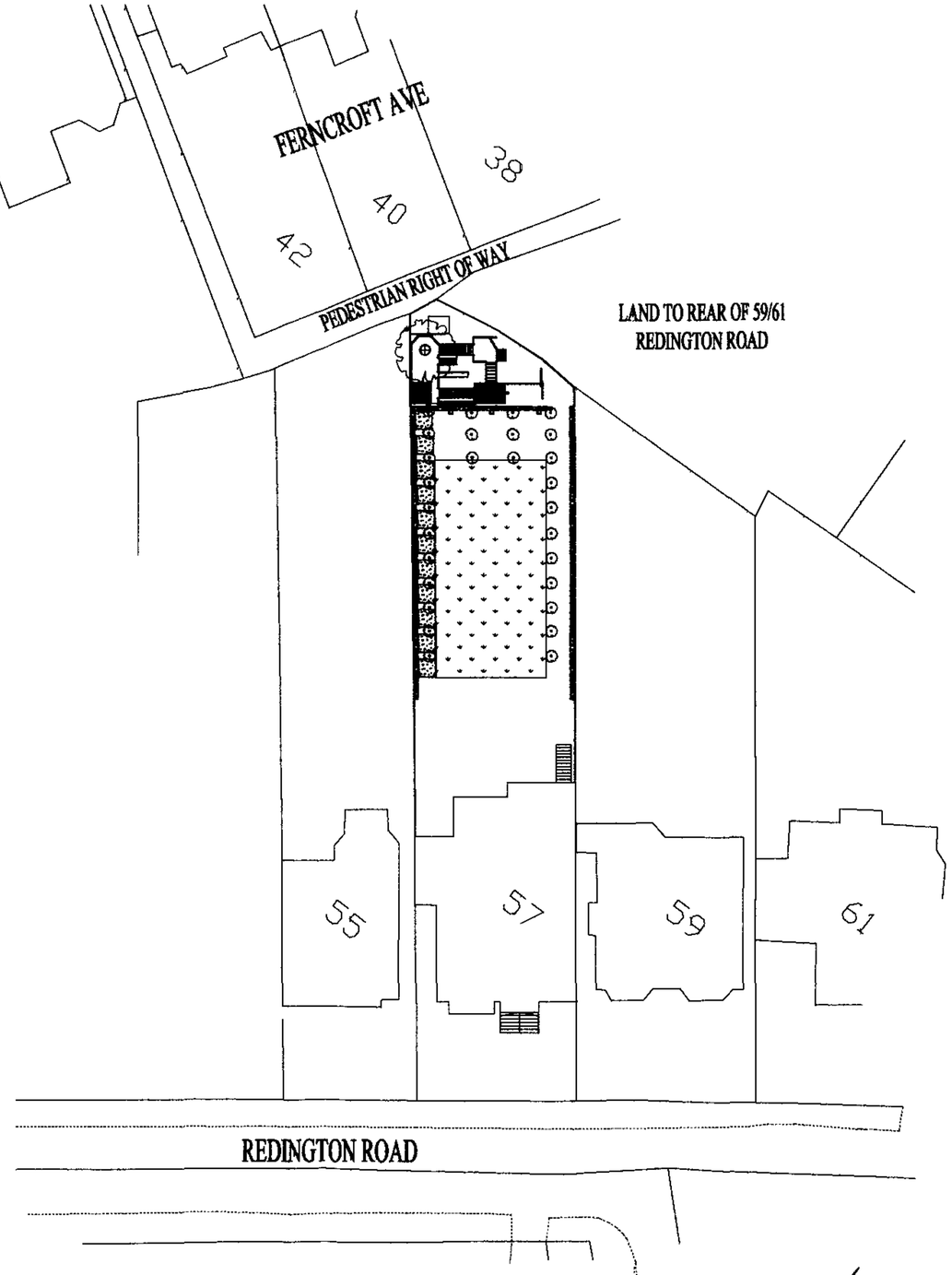

SITE PLAN

SCALE 1:500

Notes

No scaled dimensions to be taken from this drawing.
All dimensions to be site checked.

PLANNING

Rev	Date	Revision

METROPOLITAN
DEVELOPMENT
CONSULTANCY

66 Mitchell Mansions,
Mitchell Street, London, W10 6BX
Telephone: 020 7486 6675
Fax: 020 7486 7386
Email: surveyors@mdcsolutions.com

client

project
57 Redington Road
London
NW3

drawing
Existing Site Location
and Site Plans

date	scale	drawn	checked
05/05	1:50	NK	JE
job no 6889	drawing no 32		rev

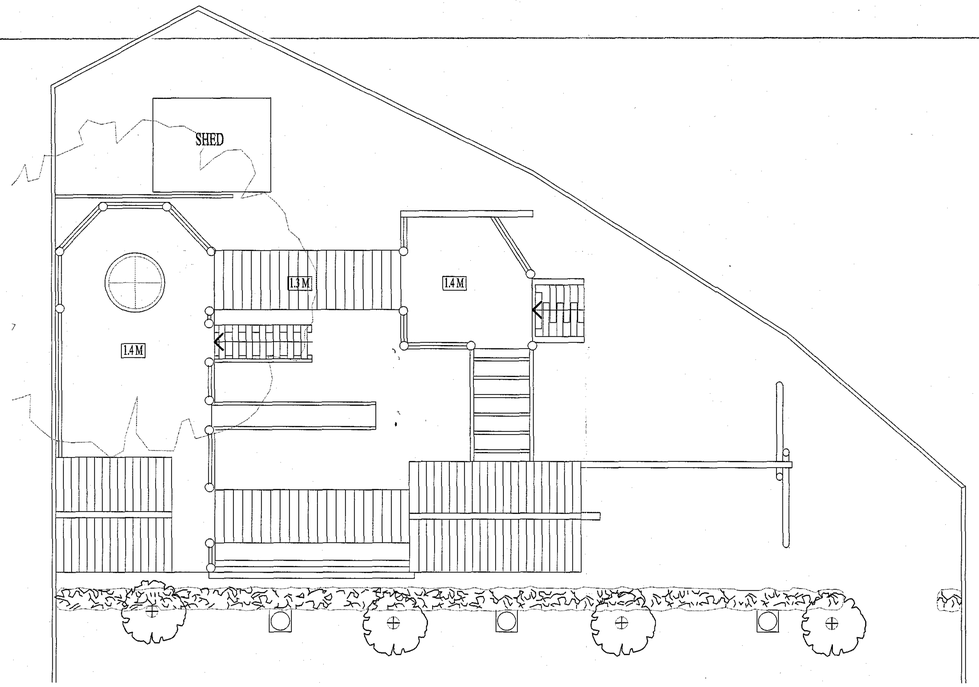

ROOF PLAN

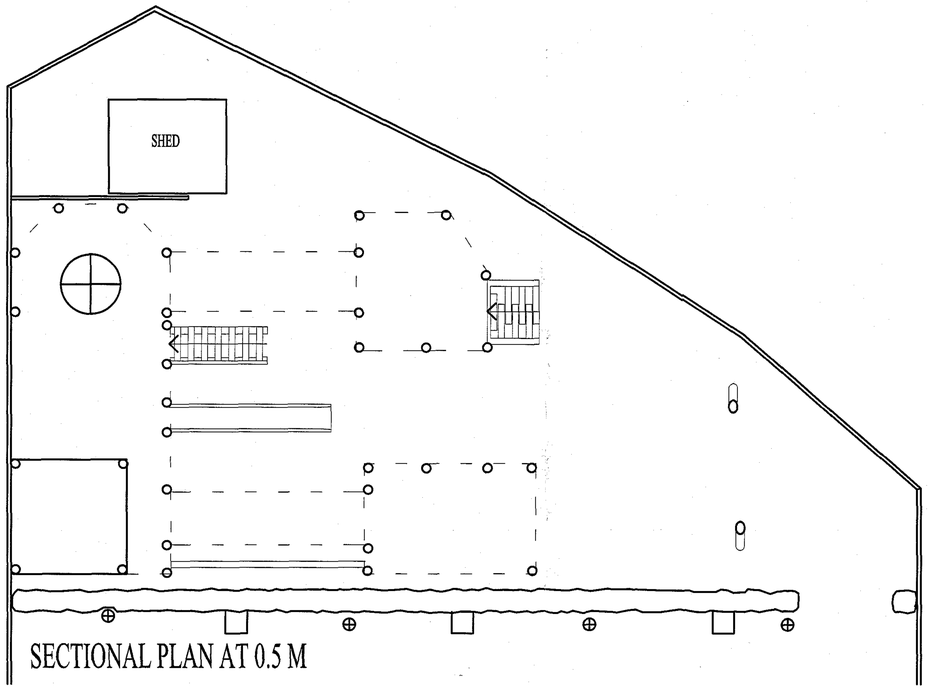

SECTIONAL PLAN AT 0.5 M

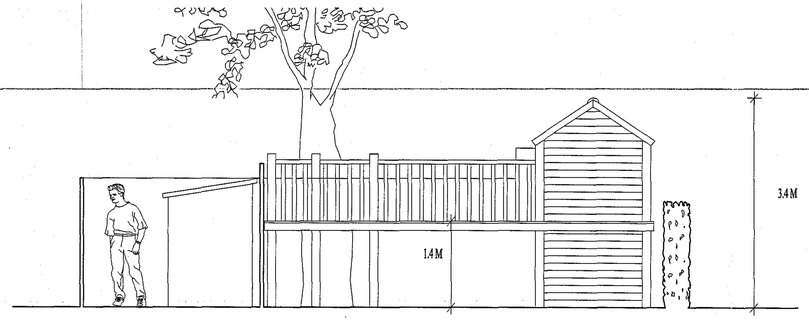

SOUTH EAST ELEVATION

NORTH WEST ELEVATION

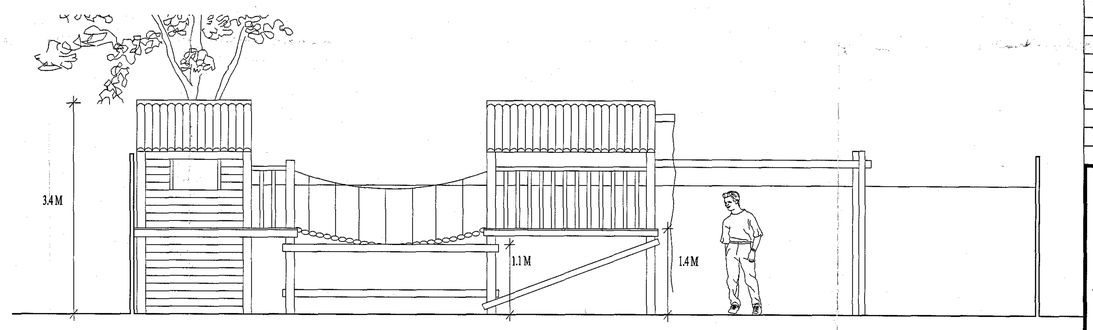

NORTH EAST ELEVATION

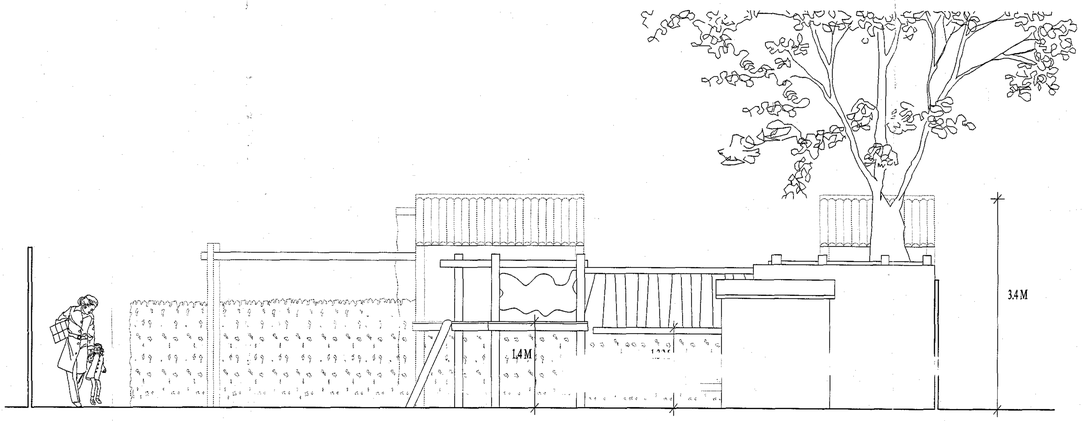

SOUTH WEST ELEVATION

Notes

No scaled dimensions to be taken from this drawing.
All dimensions to be site checked.

PLANNING

Rev	Date	Revision

METROPOLITAN
DEVELOPMENT
CONSULTANCY

66 Bickenhall Mansions,
Bickenhall Street,London, W1U 6BX
Telephone: 020 7486 6675
Fax: 020 7486 7206
Email: surveyors@mdclondon.com

client

project
57 Redington Road
London
NW3

drawing
Existing Plans
and Elevations of Climbing Frame

date	scale	drawn	checked
05/05	1:50	NK	JE
job no	drawing no		rev
6889	31		