

Drawing No:
P_037039_01

Rev:
D

NGR: E:526795, N:184722

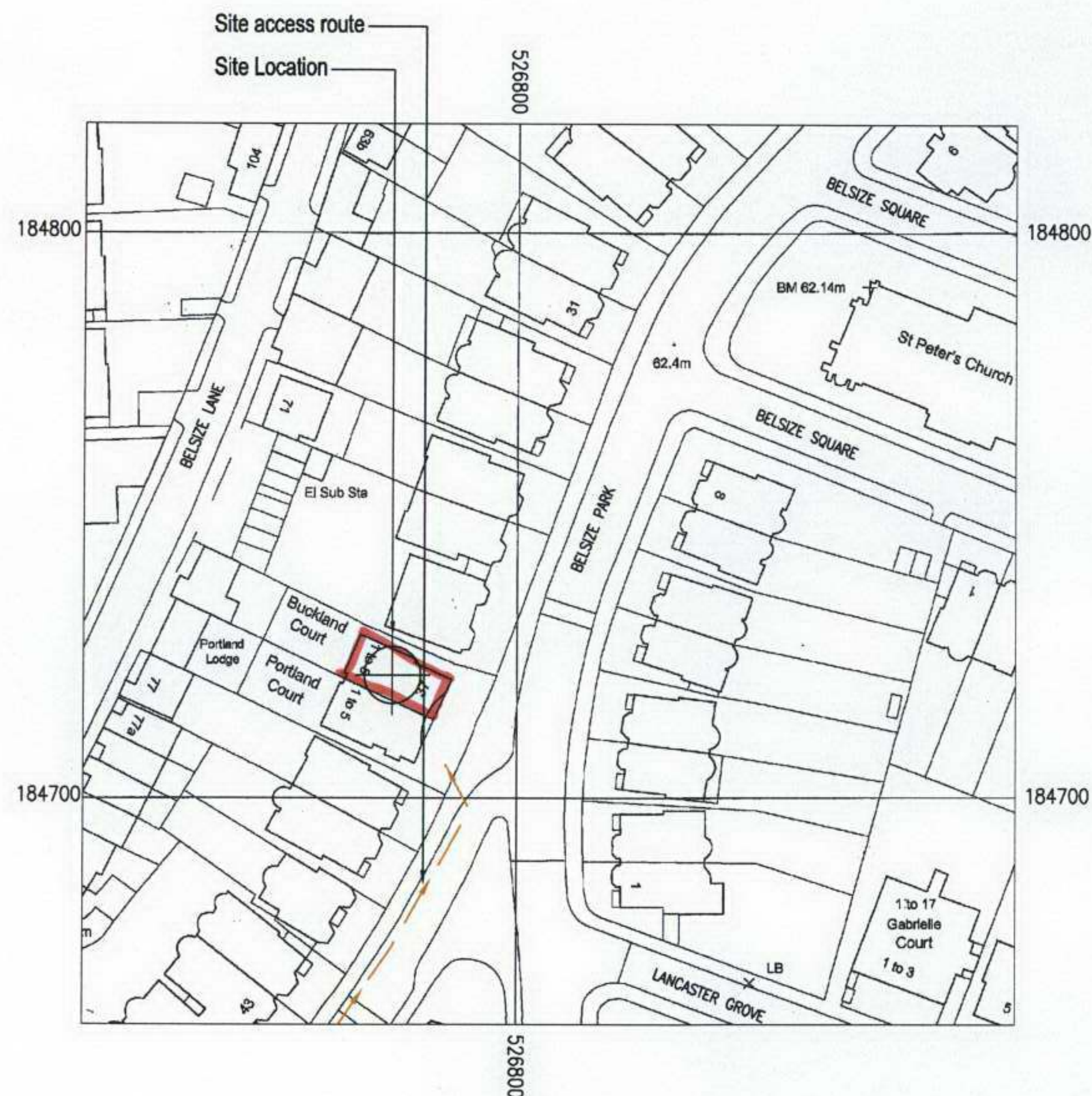
THIS DRAWING WAS PRODUCED USING AUTOCAD AND SHOULD ON NO ACCOUNT BE AMENDED BY HAND

General Notes:

- 1.1 All dimensions in mm unless noted otherwise
- 1.2 Ground height AMSL - 62m approx

Site Directions :

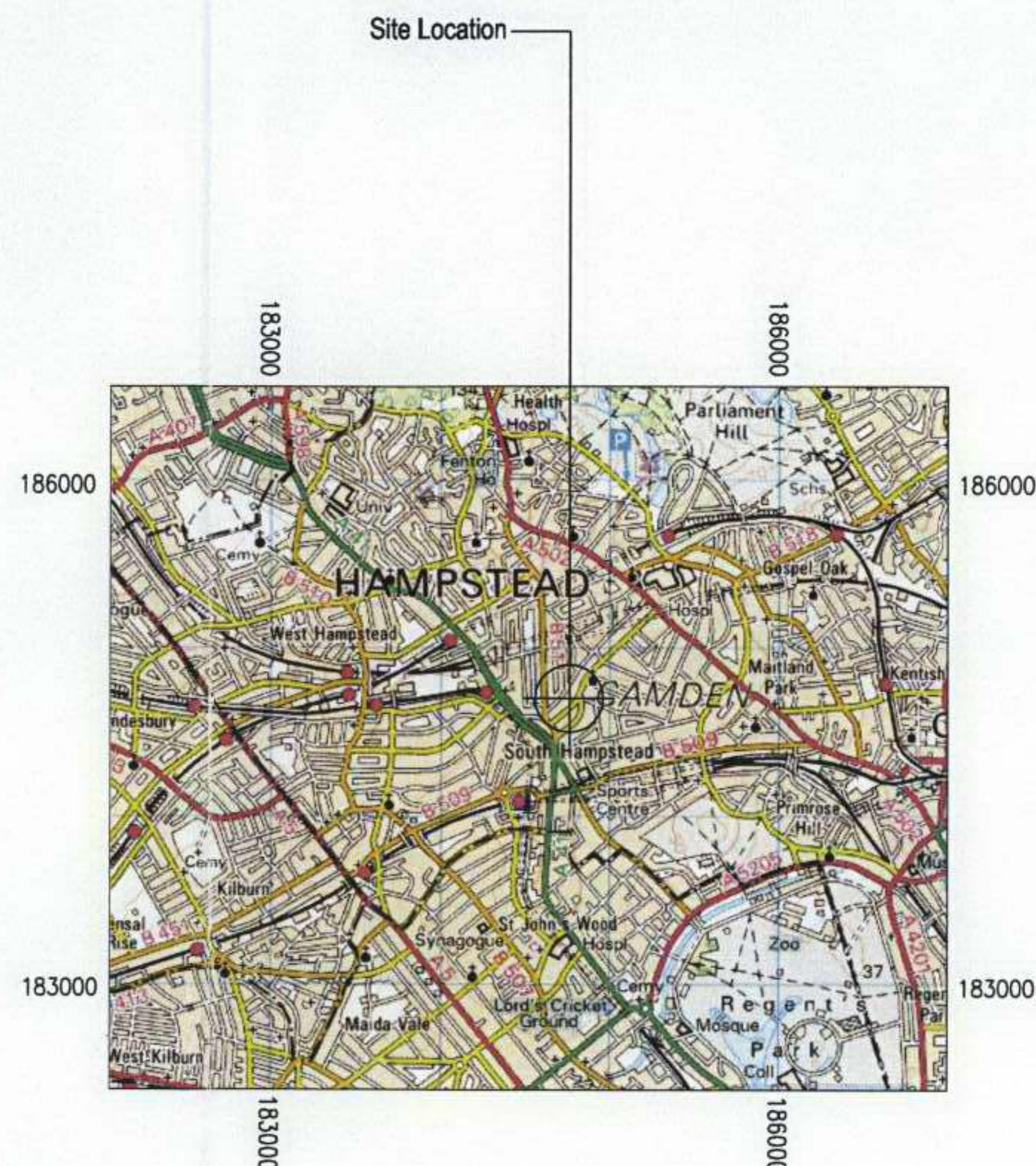
From Belsize Park Underground station, turn right up Havestock Hill. Turn left into Belsize Avenue and continue on into Belsize Park. Buckland Court in on the right hand side opposite the Junction with Buckland Cresent.



SITE LOCATION

SCALE 1:1250

Ordnance Survey map extract
Based upon Ordnance survey at 1:1250 with the permission of the controller
of Her Majesty's Stationery Office. © Crown Copyright
License No. 100020449



SITE LOCATION

SCALE 1:50,000

1:50,000 Landranger Ordnance Survey
map reproduced with the permission
of Ordnance Survey on behalf of the
Controller of Her Majesty's Stationery
Office under RCL Licence No.
AL100017963

turner
+partners

RIVERVIEW COURT
1 CASTLEGATE
WETHERBY
LS22 6LE

D	18/08/06	PROPOSED ELEVATION CC AND	AB	AE
		EXISTING ELEVATIONS ADDED		
C	04/08/06	ANTENNA BEARING AND	JW	SR
		EXCLUSION ZONE AMENDED		

Rev Date Description Drw Ckd

Site Address / Contact Details :

Buckland Court (Option B)
37 Belsize Park
London
NW3 4ED

RECEIVED
31 AUG 2006


Drawing Title:

HAMPSTEAD NEW 08
LOCATION PLAN
Sheet 01 of 09
NGR: E:526795, N:184722

Drawing Status:

PLANNING

Client:



Site ref:

037039

THE PROPOSED INSTALLATION IS COMPLIANT WITH ICNIRP RECOMMENDATIONS
(DESIGNED IN ACCORDANCE WITH O2 (UK) DATASHEET 064 ISSUE 01)

CERTIFIED BY O2 (UK) RADIO PLANNER	NAME	SIGNATURE	DATE
---------------------------------------	------	-----------	------

Scale: As Shown	Drawn: AB
Date: 05/06/06	Ckd: SR
App: AE	Date: 05/06/06
Drawing No: P_037039_01	Rev: D