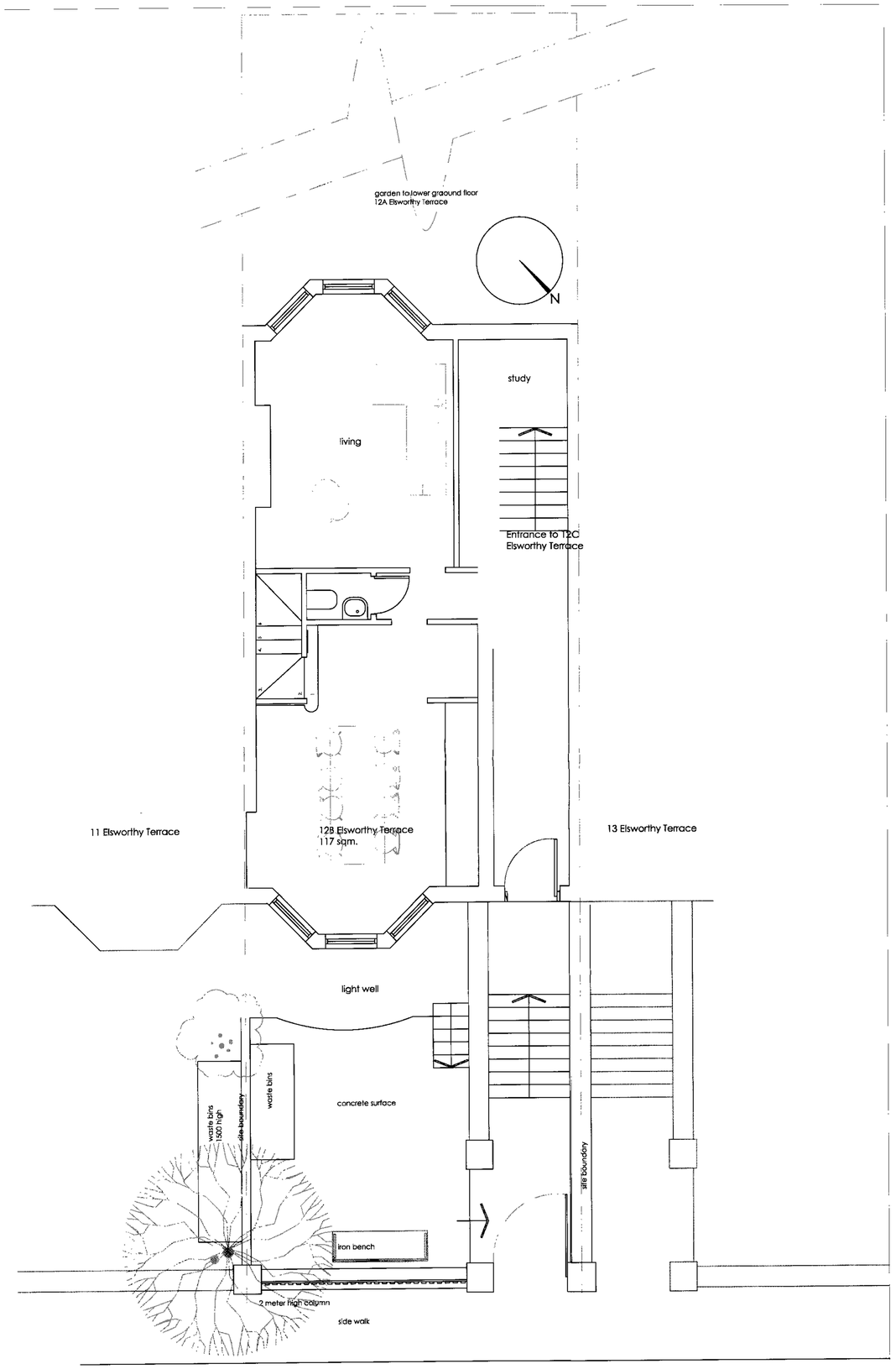

Existing Plan

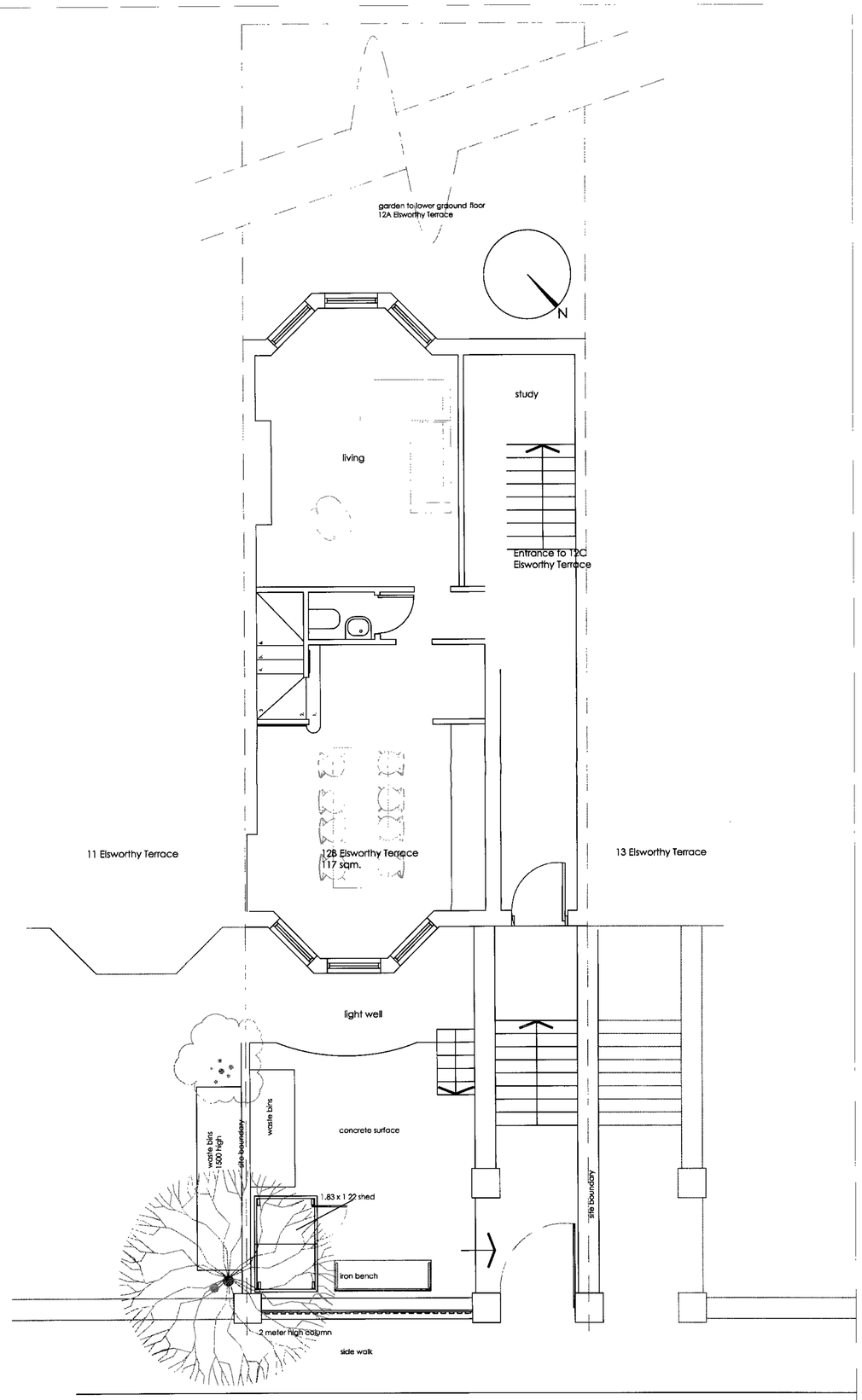

Proposed Plan

NOTES

Contractor must verify all dimensions on site before commencing any work or shop drawings.

If this drawing exceeds the quantities taken in any way the Architects are to be informed before the work is obtained

Only figured dimensions to be taken from the drawing. Do not scale off this drawing

Drawings based on Ordnance Survey and/or existing record drawings - design and drawing content subject to Site Survey, Structural Survey, Site Investigations, Planning and Statutory Requirements and Approvals.

Authorised reproduction from Ordnance Survey Map with permission of the Controller of Her Majesty's Stationery Office Crown Copyright reserved

Tash Clark Limited

12b Elsworthy Terrace
Primrose Hill, NW3 3DR
London
tash@tashclark.com
tel. 07776130292

Project:
12B Elsworthy Terrace
Primrose Hill, NW3 3DR

Title:
Existing & Proposed Plan

Scale:	Drawn by:
1:50@A1	NDC
Date:	Checked by:
NOV2006	NDC
Drawing No:	Rev:

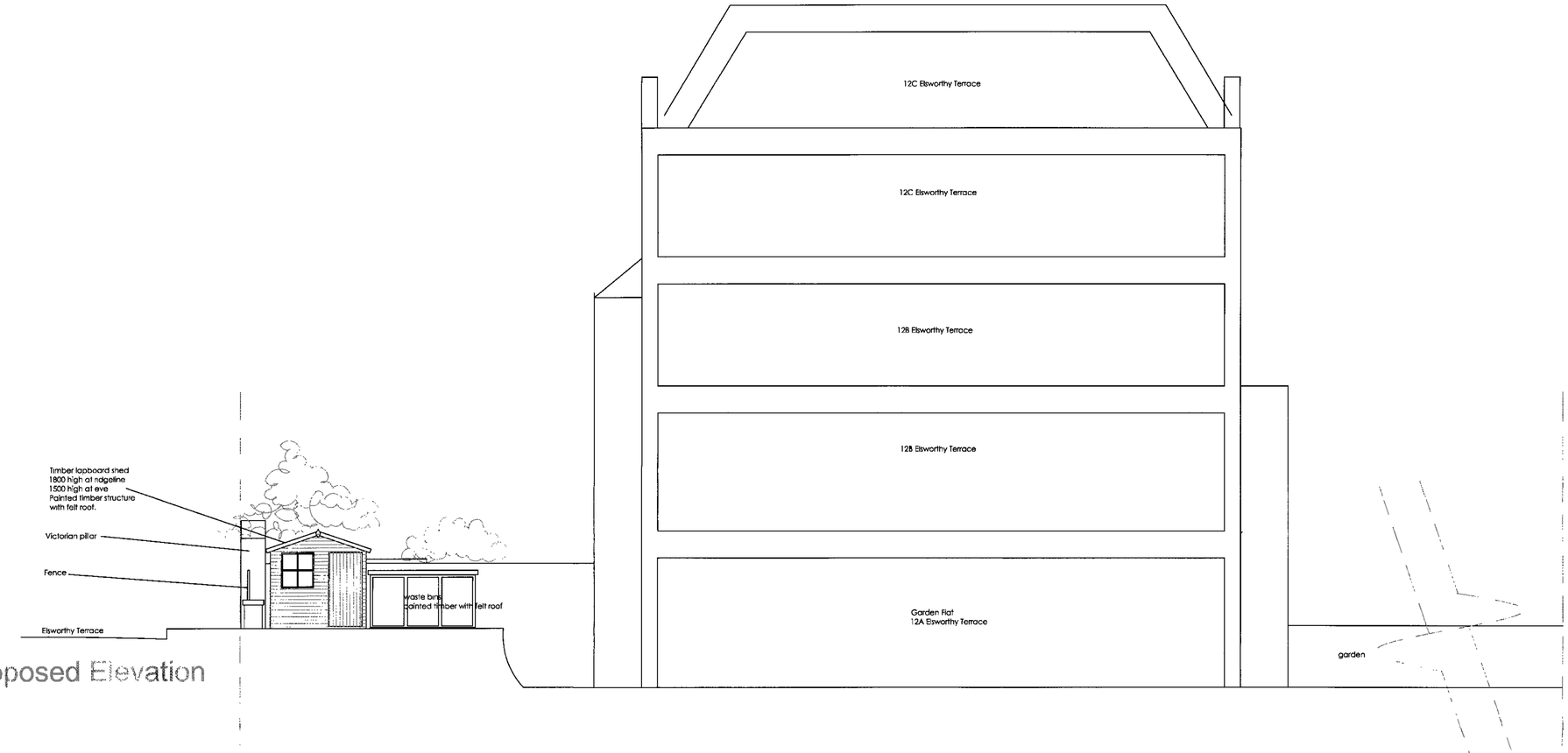

Proposed Elevation

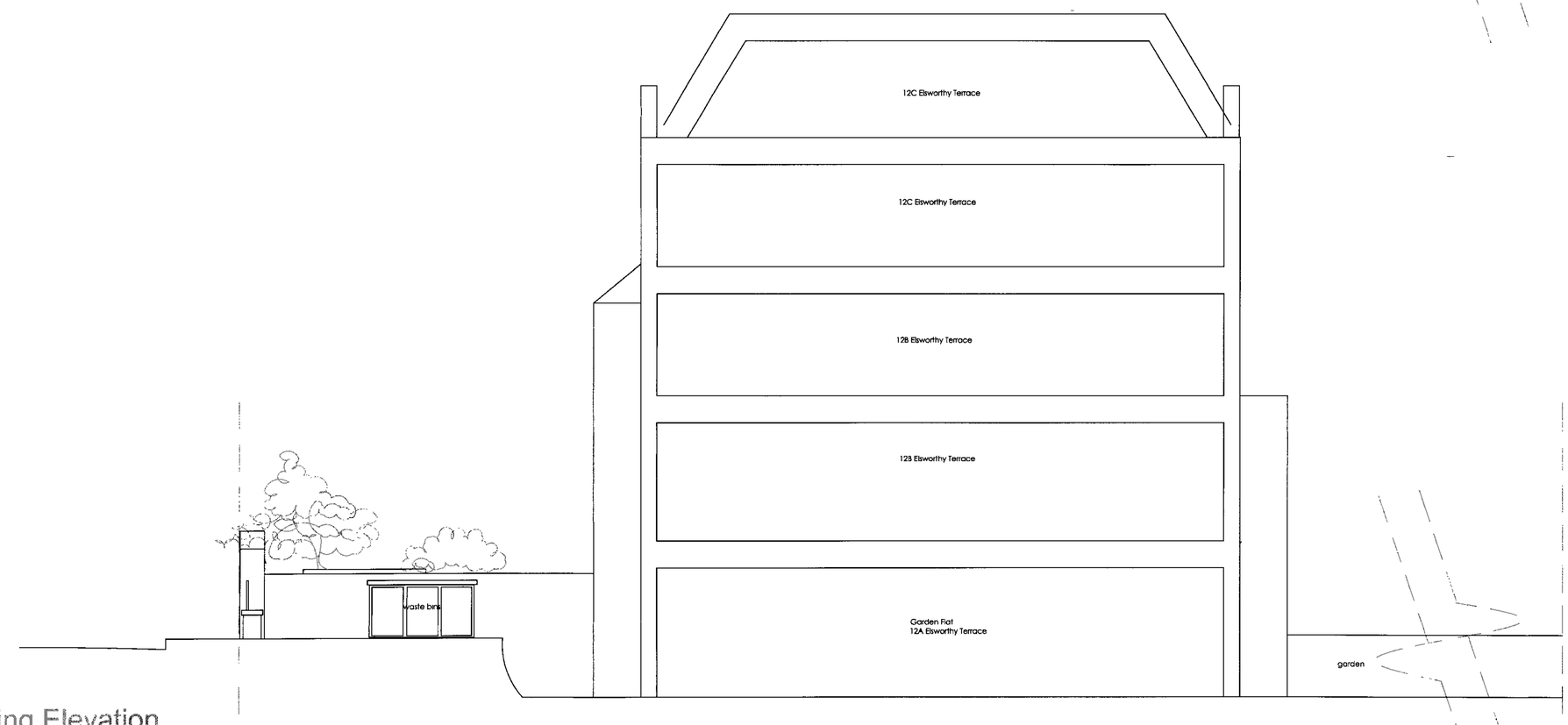

Existing Elevation

NOTES

Contractor must verify all dimensions on site before commencing any work or shop drawings.

If this drawing exceeds the quantities taken in any way the Architects are to be informed before the work is initiated

Only figured dimensions to be taken from the drawing. Do not scale off this drawing.

Drawings based on Ordnance Survey and/or existing record drawings - design and drawing content subject to Site Survey, Structural Survey, Site Investigations, Planning and Statutory Requirements and Approvals.

Authorised reproduction from Ordnance Survey Map with permission of the Controller of Her Majesty's Stationery Office Crown Copyright reserved

Tash Clark Limited

12b Elsworthy Terrace
Primrose Hill, NW3 3DR
London
tash@tashclark.com
tel. 07776130292

Project:
12B Elsworthy Terrace
Primrose Hill, NW3 3DR

Title:
Existing & Proposed Elevation A

Scale:	Drawn by:
1:50@A1	NDC
Date	Checked by:
NOV2006	NDC

Proposed Elevation

12 Elsworthy Terrace

Existing Elevation

NOTES

Contractor must verify all dimensions on site before commencing any work or shop drawings

If this drawing exceeds the quantities taken in any way the Architects are to be informed before the work is invested.

Only figured dimensions to be taken from this drawing. Do not scale off this drawing

Drawings based on Ordnance Survey and/or existing record drawings - design and drawing content subject to Site Survey, Structural Survey, Site Investigations, Planning and Statutory Requirements and Approvals.

Authorised reproduction from Ordnance Survey Map with permission of the Controller of Her Majesty's Stationary Office Crown Copyright reserved

Tash Clark Limited

12b Elsworthy Terrace
Primrose Hill, NW3 3DR
London
tash@tashclark.com
tel. 07776130292

Project.
12B Elsworthy Terrace
Primrose Hill, NW3 3DR

Title
Existing & Proposed Elevation B

Scale.	Drawn by
1:50@A1	NDC
Date	Checked by
NOV2006	NDC