WEST ELEVATION

TO LADY MARGARET ROAD

EAST ELEVATION

TO REAR GARDEN

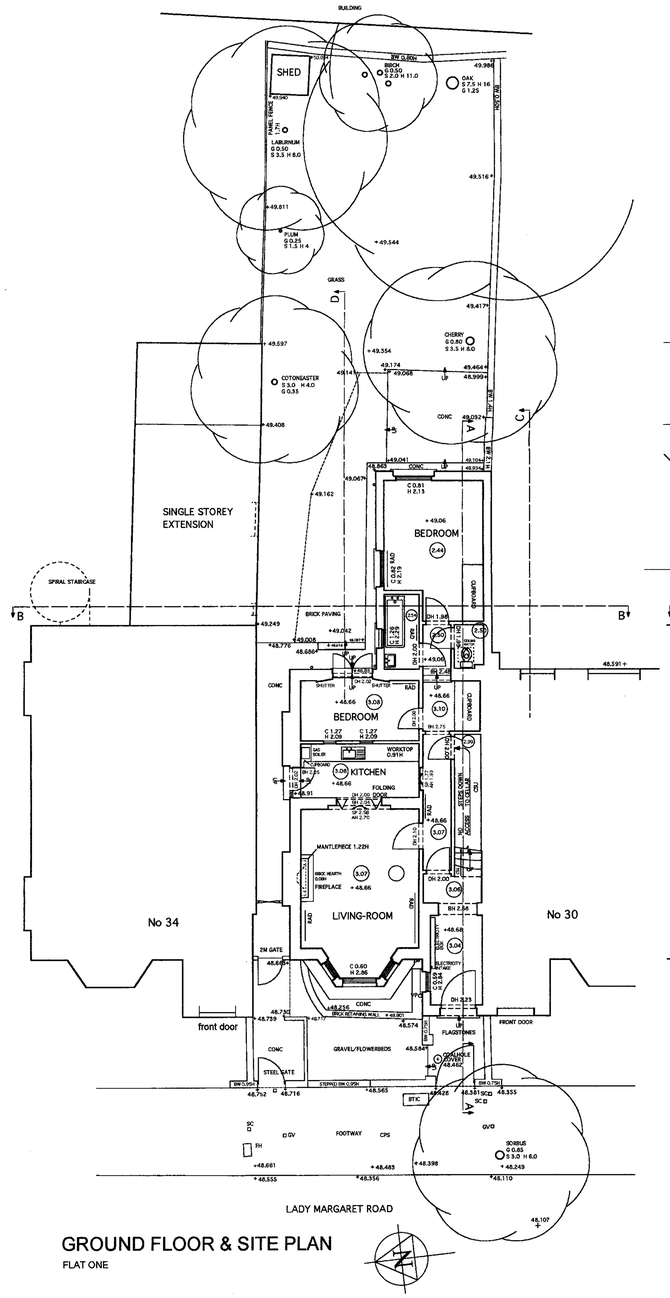

GROUND FLOOR & SITE PLAN

FLAT ONE

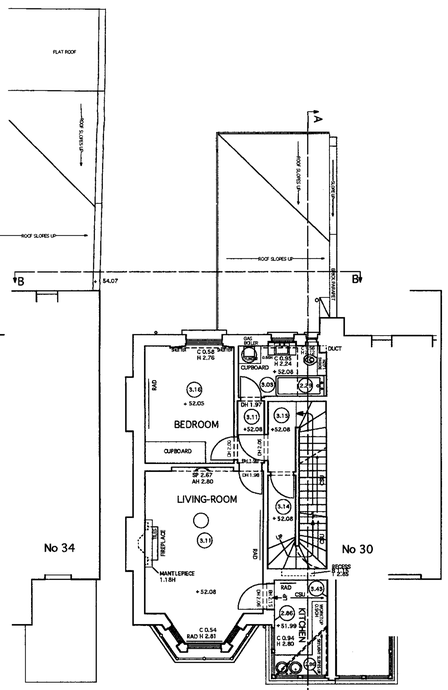

FIRST FLOOR PLAN

FLAT TWO

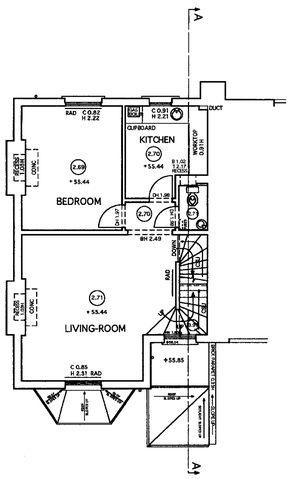

SECOND FLOOR PLAN

FLAT THREE - LOWER FLOOR

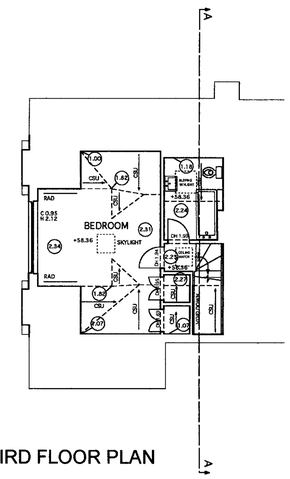

THIRD FLOOR PLAN

FLAT THREE - UPPER FLOOR

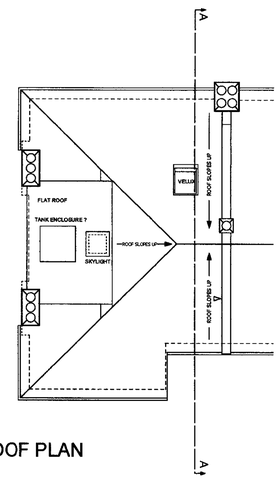

ROOF PLAN

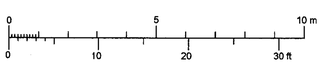

scale 1:100

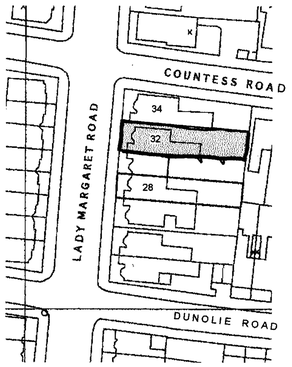

LOCATION PLAN 1:1250

NOTE: this drawing is identical to drawing 962/AP1/S01 - except for the addition of windows on plan in Nos 30 and 34.

SURVEYED BY:

ENGINEERING SURVEYS
LAND & BUILDING LTD.
98 MIDDLE STREET
BROCKHAM
SURREY RH3 7JF

TEL: 01737-844981
FAX: 01737-841540

B6039

ABBREVIATIONS (WHERE APPLICABLE)

AH	ARCH HEIGHT	KO	KERB OUTLET
AV	AIR VALVE	L	LIGHT
B	BOLLARD	LP	LAMP POST
BG	BOX GULLY	MH	MANHOLE
BH	BEAM SOFFIT HEIGHT	MKR	MARKER
BL	BEAM SOFFIT LEVEL	NB	NOTICE BOARD
BW	BRICK WALL	NFI	NO FURTHER INFORMATION
C	WINDOW CILL HEIGHT	O/H	OVERHEAD
CE	CLEANING EYE	P	POST
(1.90) F	CEILING HEIGHT (FALSE)	PL	PAVEMENT LIGHT
CL	COVER LEVEL	PM	PARKING METER
CM	CABLE MARKER	R	ROOF
CONC	CONCRETE	(R)	FROM RECORDS
CP	CATCH PIT	RG	ROAD GULLY
CPS	CONC PAVING SLABS	RS	ROAD SIGN
D	DEPTH	RSJ	ROLLED STEEL JOIST
DH	DOOR HEIGHT	RW	RETAINING WALL
DP	DOWN PIPE	RWP	RAIN WATER PIPE
E	EARTHING POINT	S	SPREAD
ECP	ELEC CABLE PIT	SC	STOP COCK
EJB	ELEC JUNCTION BOX	SKL	SKYLIGHT
EP	ELECTRICITY POLE	SL	SUMP LEVEL
F	FLOOR	SP	SPRING POINT HEIGHT
FB	FLOWER BED	SV	SLUICE VALVE
FH	FIRE HYDRANT	TIC	TELEPHONE IC
FIG	FEEDS INTO GROUND	TJB	TEL. JUNCTION BOX
FL	FLOOR LEVEL	TL	THRESHOLD LEVEL
G	GULLY OR GIRTH	TP	TELEPHONE POLE
GV	GAS VALVE	TRL	TRAFFIC LIGHT
H	WINDOW HEAD HEIGHT OR HEIGHT	UTL	UNABLE TO LIFT
		UTT	UNABLE TO TRACE
		VP	VENT PIPE
HB	HAND BASIN	W	WALL
HD	HEATING DUCT	WC	WATER CLOSET
IC	INSPECTION COVER	WM	WATER METER
IL	INVERT LEVEL		

NOTES

DATUM USED : NEWLYN

BENCH MARK :

OSBM ON NW CORNER OF CHURCH OF OUR LADY LADY MARGARET ROAD VALUE 42.65m

THIS SURVEY DATA HAS BEEN PREPARED FOR THE CLIENT DETAILED BELOW TO AN AGREED SPECIFICATION. UNLESS OTHERWISE AGREED IN WRITING THE LIABILITY OF ENGINEERING LAND & BUILDING SURVEYS IS LIMITED TO THE CLIENT OR HIS APPOINTED AGENT AND DOES NOT EXTEND TO USE BEYOND THE LIMITATIONS OF THE SPECIFICATION.

REV SUFFIX	DATE	INITIAL	REVISION DETAILS

BROD WIGHT ARCHITECTS
75 HAVERSTOCK HILL
LONDON NW3 4SL

RECEIVED
14 MAR 2007

JOB TITLE

32 LADY MARGARET ROAD
KENTISH TOWN
LONDON NW5

DRAWING TITLE

SURVEY PLANS & ELEVATIONS

JOB No. B6039		DRAWING NO 962/AP2/S01	
SHEET SIZE A1		REVISION SUFFIX 0	
SCALE 1:100	DATE OCT 2006	DRAWN JT	CHECKED PRC

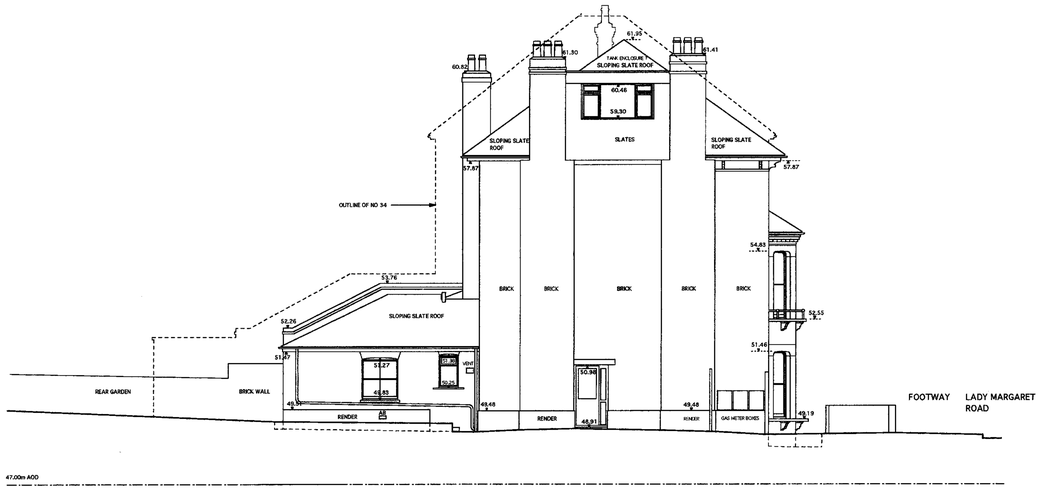

NORTH ELEVATION

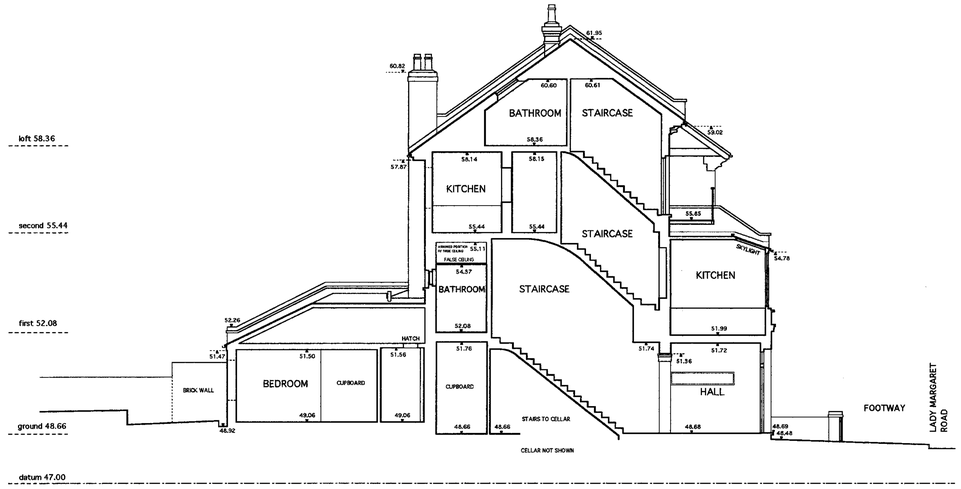

SECTION A-A

SURVEYED BY:

ENGINEERING SURVEYS
LAND & BUILDING LTD.
98 MIDDLE STREET
BROCKHAM
SURREY RH3 7JF

TEL: 01737-844981
FAX: 01737-841540

B6039

ABBREVIATIONS (WHERE APPLICABLE)

AH	ARCH HEIGHT	KO	KERB OUTLET
AV	AIR VALVE	L	LIGHT
B	BOLLARD	LP	LAMP POST
BG	BOX GULLY	MH	MANHOLE
BH	BEAM SOFFIT HEIGHT	MKR	MARKER
BL	BEAM SOFFIT LEVEL	NB	NOTICE BOARD
BW	BRICK WALL	NFI	NO FURTHER INFORMATION
C	WINDOW CILL HEIGHT	O/H	OVERHEAD POST
CE	CLEANING EYE	P	PAVEMENT LIGHT
(1.90) F	CEILING HEIGHT (FALSE)	PM	PARKING METER
CL	COVER LEVEL	R	ROOF
CM	CABLE MARKER	(R)	FROM RECORDS
CONC	CONCRETE	RG	ROAD GULLY
CP	CATCH PIT	RS	ROAD SIGN
CPS	CONC PAVING SLABS	RSJ	ROLLED STEEL JOIST
D	DEPTH	RW	RETAINING WALL
DH	DOOR HEIGHT	RWP	RAIN WATER PIPE
DP	DOWN PIPE	S	SPREAD
E	EARTHING POINT	SC	STOP COCK
ECP	ELEC CABLE PIT	SKL	SKYLIGHT
EJB	ELEC JUNCTION BOX	SL	SUMP LEVEL
EP	ELECTRICITY POLE	SP	SPRING POINT HEIGHT
F	FLOOR	SV	SLUICE VALVE
FB	FLOWER BED	TIC	TELEPHONE IC
FH	FIRE HYDRANT	TJB	TEL. JUNCTION BOX
FIG	FEEDS INTO GROUND	TL	THRESHOLD LEVEL
FL	FLOOR LEVEL	TP	TELEPHONE POLE
G	GULLY OR GIRTH	TRL	TRAFFIC LIGHT
GV	GAS VALVE	UTL	UNABLE TO LIFT
H	WINDOW HEAD HEIGHT OR HEIGHT	UTT	UNABLE TO TRACE
		VP	VENT PIPE
HB	HAND BASIN	W	WALL
HD	HEATING DUCT	WC	WATER CLOSET
IC	INSPECTION COVER	WM	WATER METER
IL	INVERT LEVEL		

NOTES

DATUM USED : NEWLYN

BENCH MARK :

OSBM ON NW CORNER OF CHURCH OF OUR LADY
LADY MARGARET ROAD
VALUE 42.85m

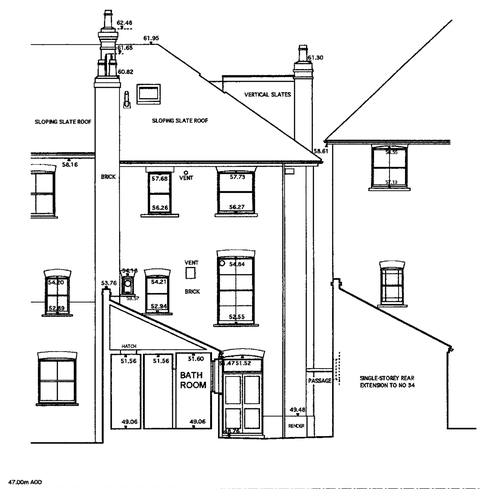

SECTION B-B

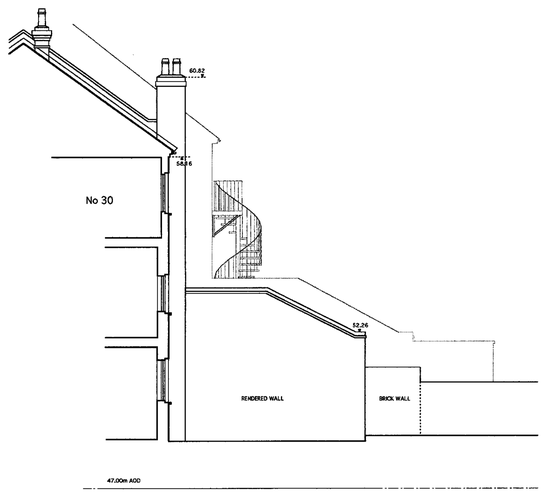

SOUTH ELEVATION SECTION C-C

SINGLE-STOREY REAR EXTENSION OF NO 32 -
FROM NO 30 REAR GARDEN

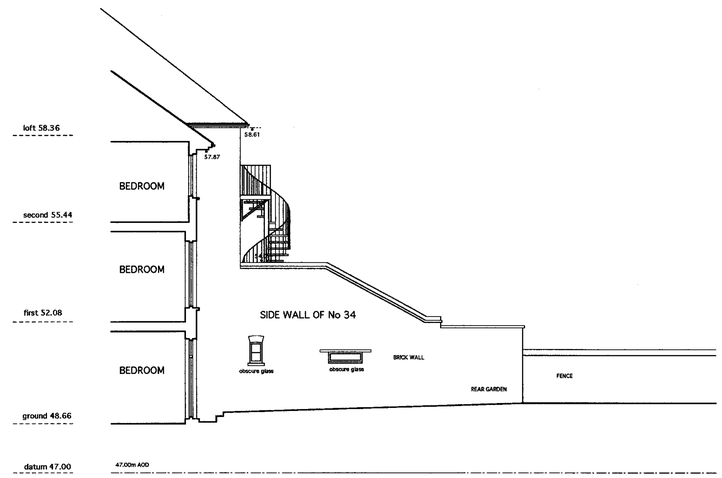

ELEVATION OF NO 34 REAR SECTION D-D
SINGLE-STOREY EXTENSION

NOTE: this drawing is identical to drawing 962/AP1/S02

THIS SURVEY DATA HAS BEEN PREPARED FOR THE CLIENT DETAILED BELOW TO AN AGREED SPECIFICATION. UNLESS OTHERWISE AGREED IN WRITING THE LIABILITY OF ENGINEERING LAND & BUILDING SURVEYS IS LIMITED TO THE CLIENT OR HIS APPOINTED AGENT AND DOES NOT EXTEND TO USE BEYOND THE LIMITATIONS OF THE SPECIFICATION.

REV SUFFIX	DATE	INITIAL	REVISION DETAILS

BROD WIGHT ARCHITECTS
75 HAVERSTOCK HILL
LONDON NW3 4SL

RECEIVED 14 MAR 2007

JOB TITLE
32 LADY MARGARET ROAD
KENTISH TOWN
LONDON NW5

DRAWING TITLE
SURVEY ELEVATIONS
& SECTIONS

0 5 10 m
0 10 20 30 ft
scale 1:100

JOB No. B6039		DRAWING NO 962/AP2/S02	
SHEET SIZE A1		REVISION SUFFIX 0	
SCALE 1:100	DATE OCT 2006	DRAWN JT	CHECKED PRC