



Alfred McAlpine
Infrastructure Services
Telecommunication Services
Easlea Rd, Moreton Hall
Bury St. Edmunds
Suffolk, IP32 7BY

DIRECTIONS TO SITE

Leave the M25 following the M1 Southwards. At the junction with the M1/A406 turn West following the A406 and immediately turn left following the A5 Southwards. Turn right into Iverson Street (just past Kilburn underground). Iverson Tyres is on the LHS.

NOTES

Use written dimensions only. DO NOT SCALE.
This drawing is the Copyright of O2 and must not be copied without written consent.

O₂

REV	DATE	BY	REVISION	CHKD	APPR
CHECKED			DATE		
DRAWN	DJP		ENG. B.B.		
SCALE	AS NOTED		DATE MAR 07		
CELL No.	38262C				
CELL NAME	HAMPSTEAD NEW 06				
SITE NAME	IVERSON TYRES (OPTION 'C')				
ADDRESS	159 - 161 Iverson Street West Hampstead London NW6 2RB				

LOCATION

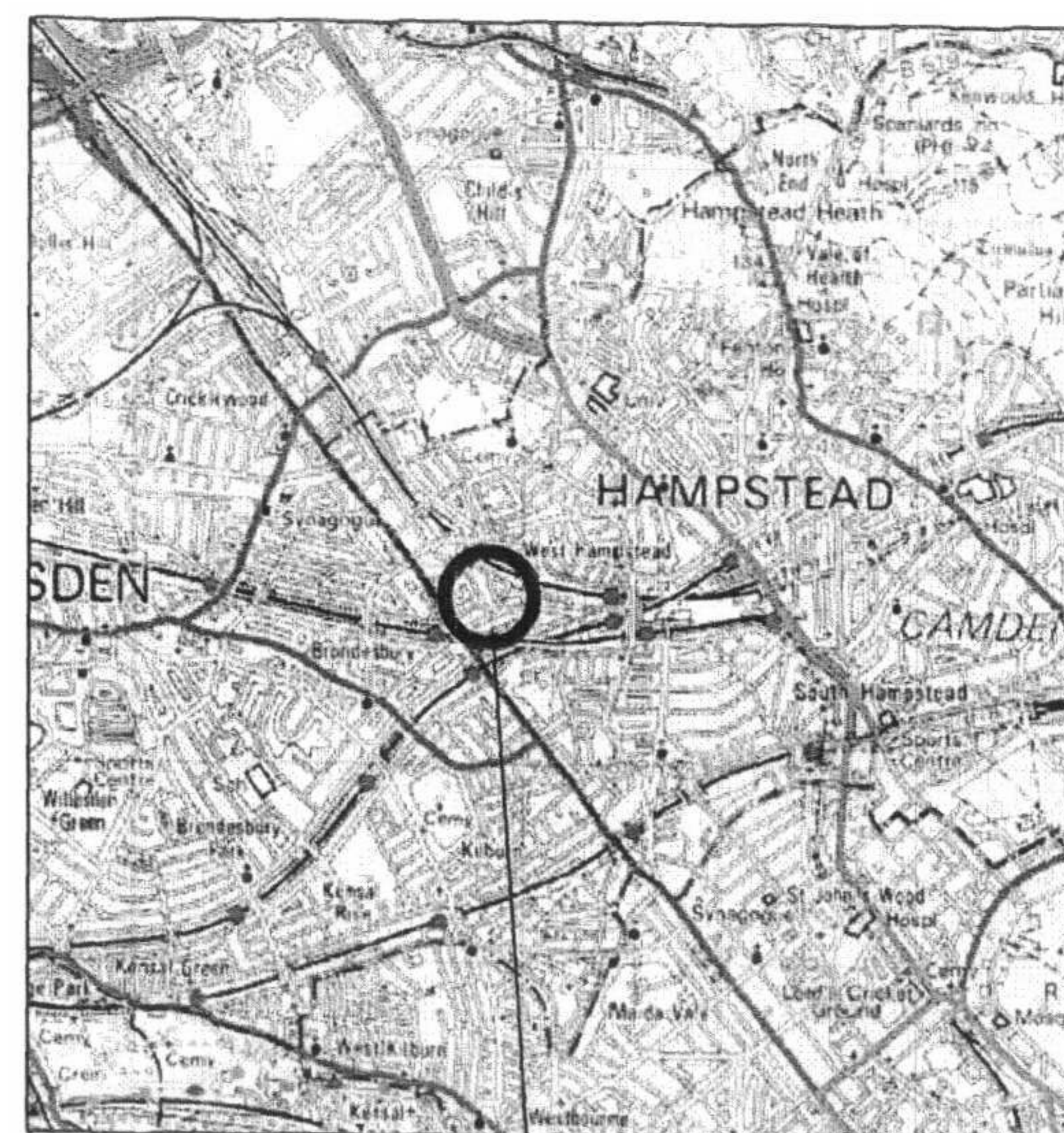
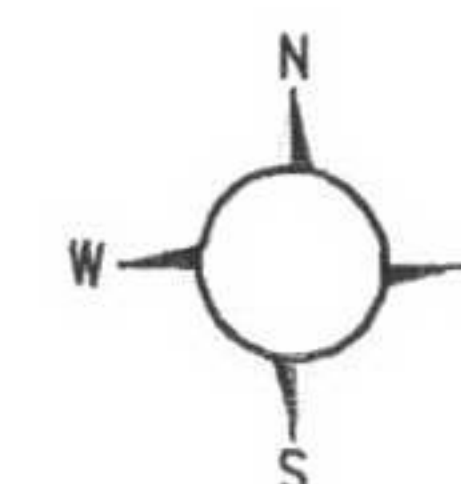
STATUS

PLANNING


DRAWING No.

P/38262C/GEN/050

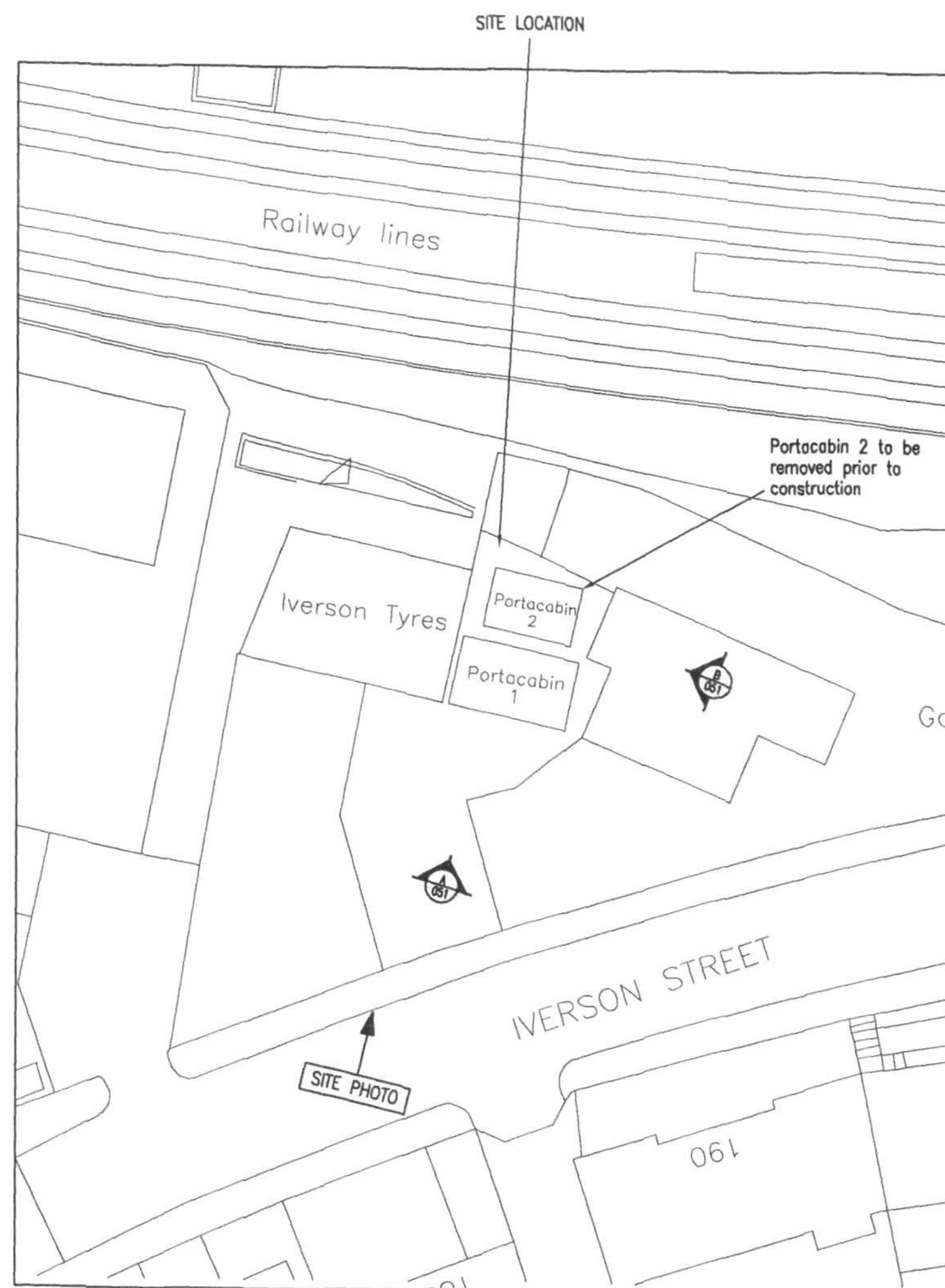
REVISION



SITE LOCATION Scale 1:50,000



SITE PHOTOGRAPH



SITE LOCATION MAP
525343 E 184796 N
Scale 1 : 500

THE PROPOSED INSTALLATION IS COMPLIANT WITH ICNIRP RECOMMENDATIONS
(DESIGNED IN ACCORDANCE WITH O2 DATASHEET 064 ISSUE 01)

CERTIFIED BY
O2(UK) RADIO PLANNER

Name

Signature

Date