FRONT ELEVATION

REAR ELEVATION

SCHEDULE OF AREAS

No 23 RAVENSHAW STREET

GROUND	= 87.4m2
FIRST	= 76.2m2
SECOND	= 41.0m2
TOTAL AREA = 204.6m2 gross external	

SITE OF CAR PARK	= 196.4m2
SITE OF No 23	= 283.6m2
TOTAL SITE AREA	= 480.0m2

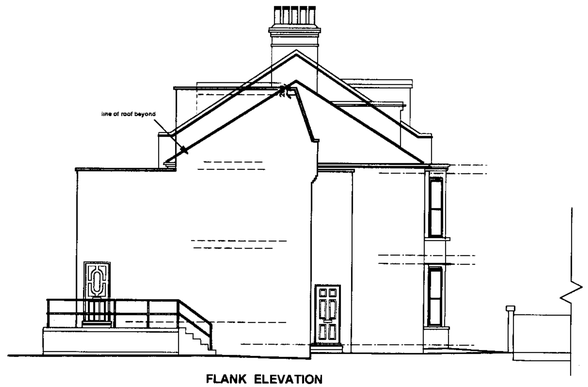

FLANK ELEVATION
(No 23)

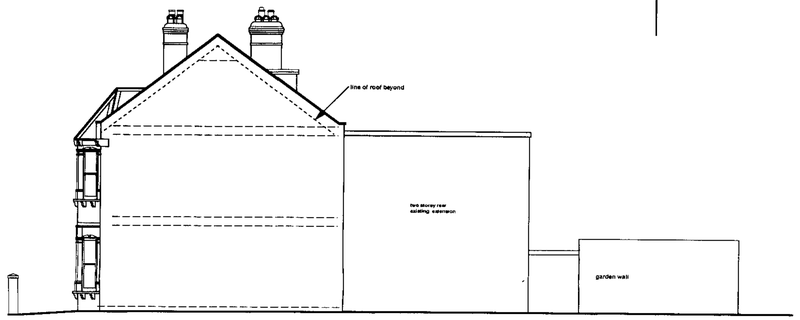

FLANK ELEVATION
(No 25)

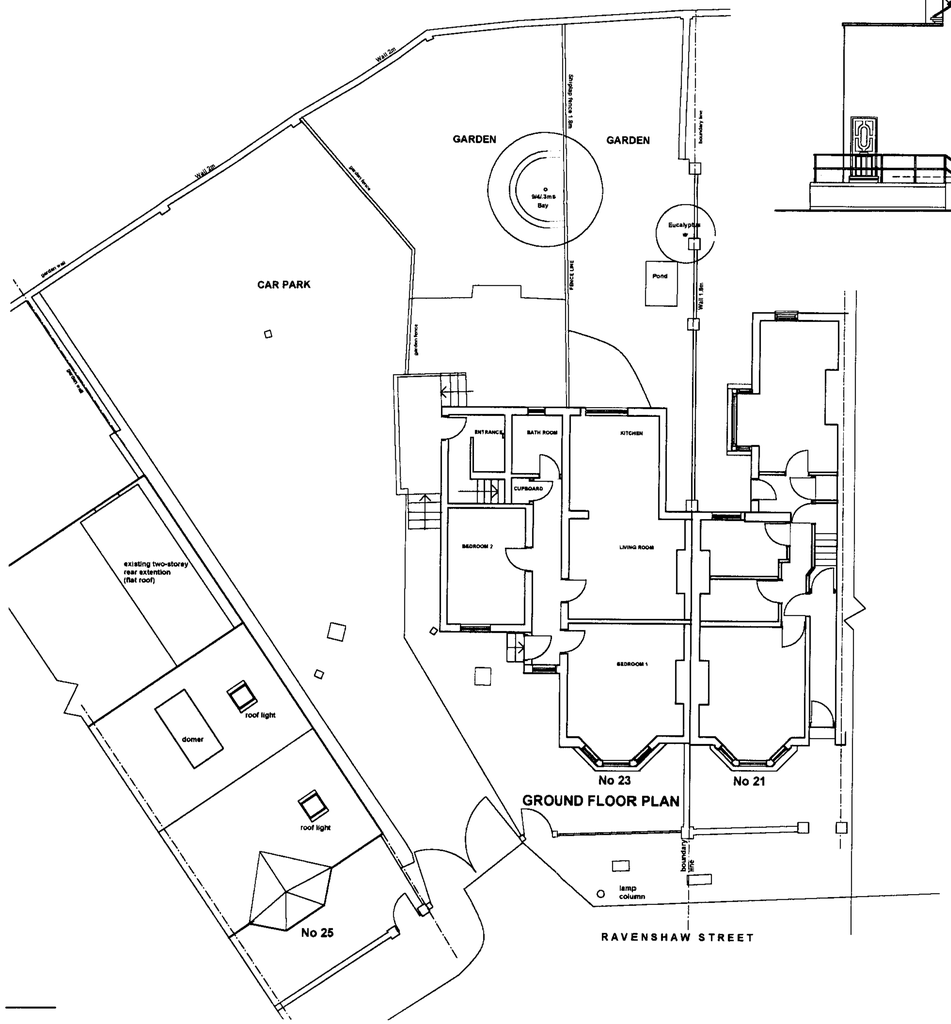

GROUND FLOOR PLAN

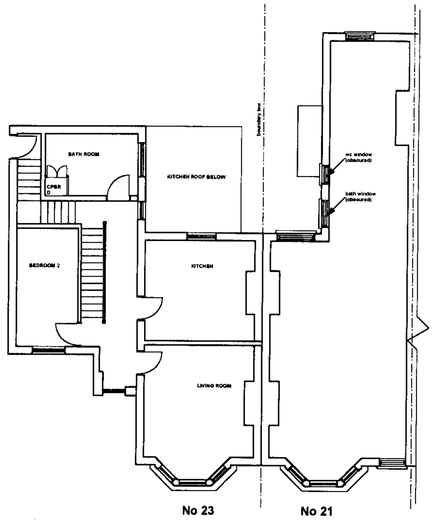

FIRST FLOOR PLAN

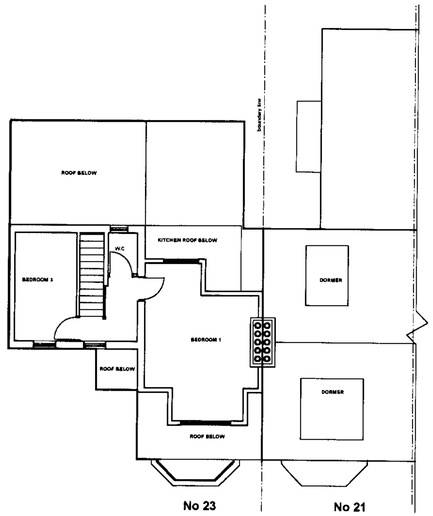

SECOND FLOOR PLAN

RECEIVED
- 5 APR 2007

G	14-08-06	SCHEDULE OF AREAS ADDED	PP
F	22-03-06	UPDATED BASED ON LAND SURVEY BY NSA	TS
E	08-12-04	DRAWING AMENDED FURTHER: WC, DOMER ON NO 23	TS
D	06-12-04	DRAWING AMENDED FURTHER	TS
C	17-10-04	WIDTH OF CAR PARK ADJUSTED FOLLOWING RE-SURVEY	PP
B	09-09-04	No25 ADJUSTED ON PLAN FOLLOWING RE-SURVEY	LA
A	19-06-04	UPPER FLOOR ADDED AND ELEVATIONS REVISED	LA

P + R ASSOCIATES
CHARTERED ARCHITECTS

79 CALDER AVE. BROOKMANS PARK. HERTS. AL9 7AJ
TEL. 01707 651492 FAX. 01707 649209

1:100	16-02-04	LA

23 RAVENSHAW STREET
LONDON
NW6

PLANS AND ELEVATIONS
AS EXISTING
WITH SITE PLAN

1386	002	Rev. G