

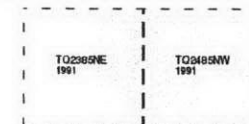
## Large-Scale National Grid Data

Published 1991

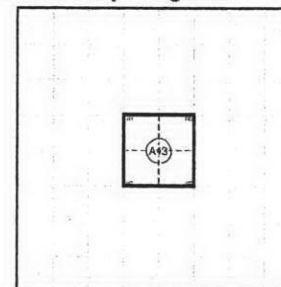
Source map scale - 1:1,250

'Large Scale National Grid Data' superseded SIM cards (Ordnance Survey's 'Survey of Information on Microfilm') in 1992, and continued to be produced until 1999. These maps were the fore-runners of digital mapping and so provide detailed information on houses and roads, but tend to show less topographic features such as vegetation. These maps were produced at both 1:2,500 and 1:1,250 scales.

### Map Name(s) and Date(s)



### Historical Map - Segment A13



### Order Details

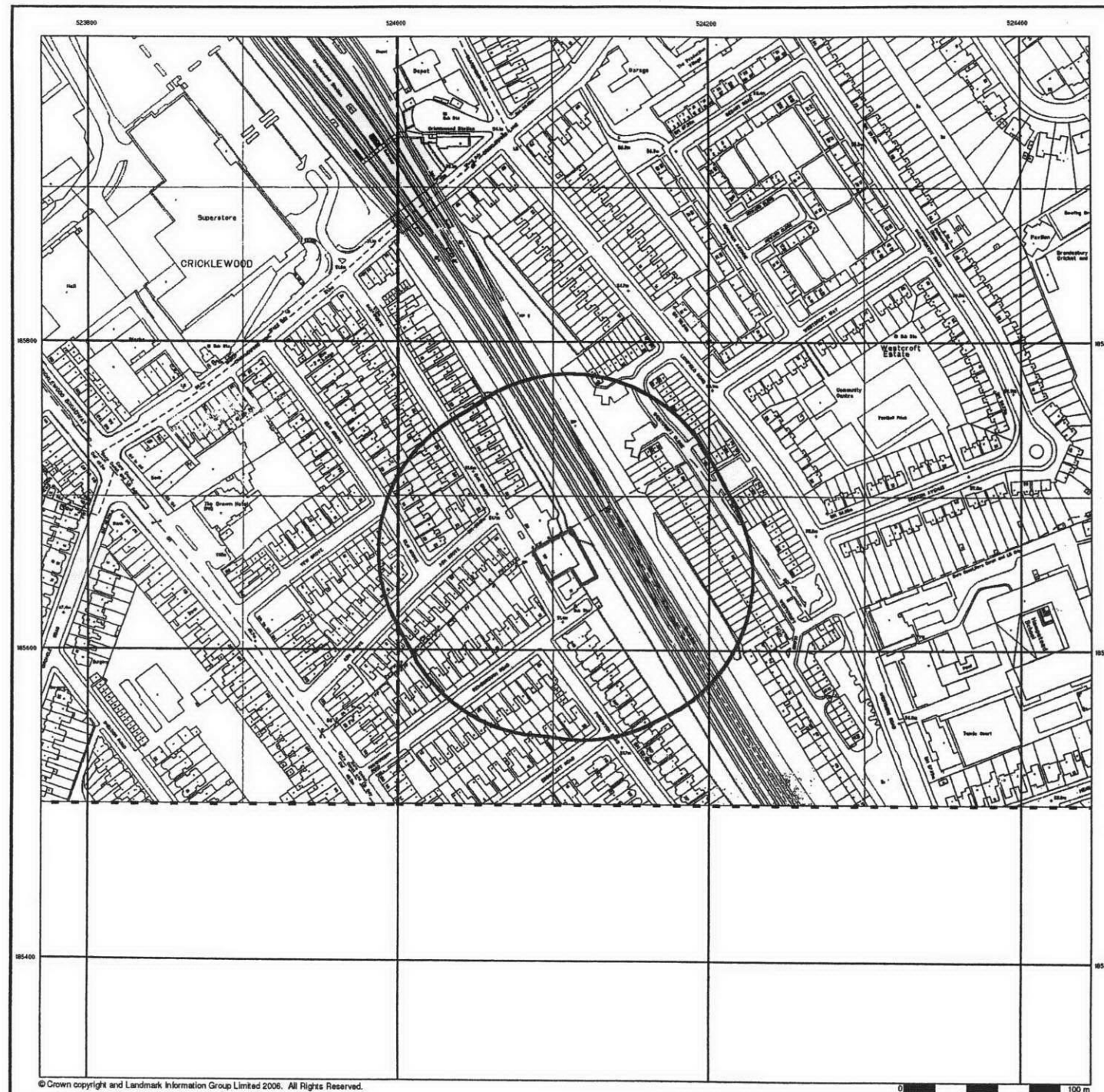
Order Number: 20904143\_1\_1  
 Customer Ref: 06240301SST-MLG  
 National Grid Reference: 524110, 185660  
 Sheet: A  
 Site Area (Ha): 0.08  
 Search Buffer (m): 100

### Site Details

61 Oak Grove, LONDON, NW2 3LS



Tel: 0870 850 6670  
 Fax: 0870 850 6671  
 Web: www.envirocheck.co.uk



© Crown copyright and Landmark Information Group Limited 2006. All Rights Reserved.



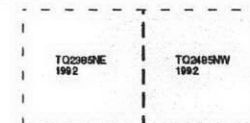
## Large-Scale National Grid Data

Published 1992

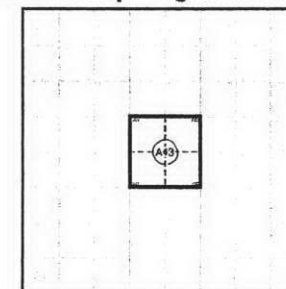
Source map scale - 1:1,250

'Large Scale National Grid Data' superseded SIM cards (Ordnance Survey's 'Survey of Information on Microfilm') in 1992, and continued to be produced until 1999. These maps were the fore-runners of digital mapping and so provide detailed information on houses and roads, but tend to show less topographic features such as vegetation. These maps were produced at both 1:2,500 and 1:1,250 scales.

## Map Name(s) and Date(s)



## Historical Map - Segment A13



## Order Details

Order Number: 20904143\_1\_1  
 Customer Ref: 06240301SST-MLG  
 National Grid Reference: 524110, 185680  
 Sheet: A  
 Site Area (Ha): 0.08  
 Search Buffer (m): 100

## Site Details

61 Oak Grove, LONDON, NW2 3LS



Tel: 0870 850 6670  
 Fax: 0870 850 6671  
 Web: www.envirocheck.co.uk

**Large-Scale National Grid Data**

**Published 1995**

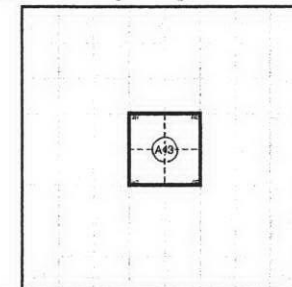
**Source map scale - 1:1,250**

'Large Scale National Grid Data' superseded SIM cards (Ordnance Survey's 'Survey of Information on Microfilm') in 1992, and continued to be produced until 1999. These maps were the fore-runners of digital mapping and so provide detailed information on houses and roads, but tend to show less topographic features such as vegetation. These maps were produced at both 1:2,500 and 1:1,250 scales.

**Map Name(s) and Date(s)**



**Historical Map - Segment A13**



**Order Details**

Order Number: 20904143\_1\_1  
Customer Ref: 06240301SST-MLG  
National Grid Reference: 524110, 185680  
Sheet: A  
Site Area (Ha): 0.08  
Search Buffer (m): 100

**Site Details**

61 Oak Grove, LONDON, NW2 3LS

