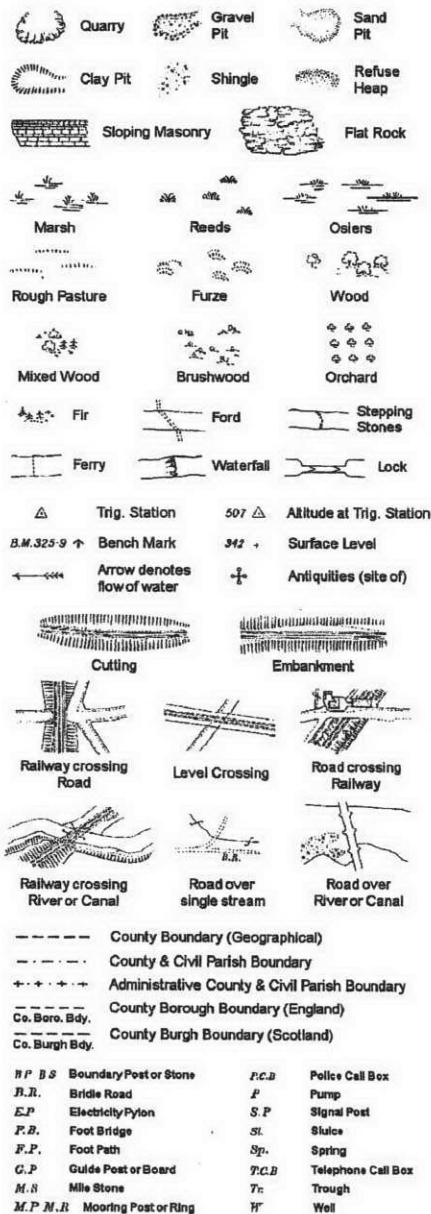


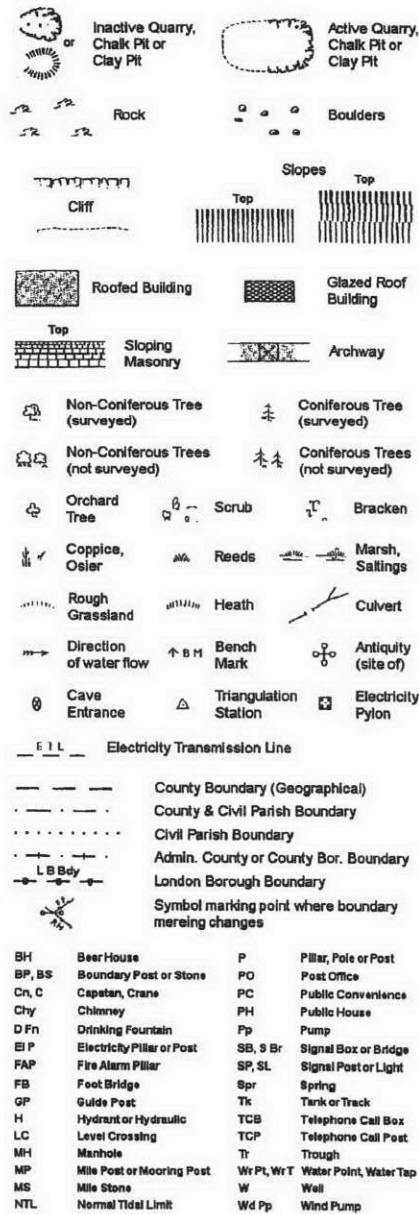
Appendix 12.03
Historical Mapping

Historical Mapping Legends

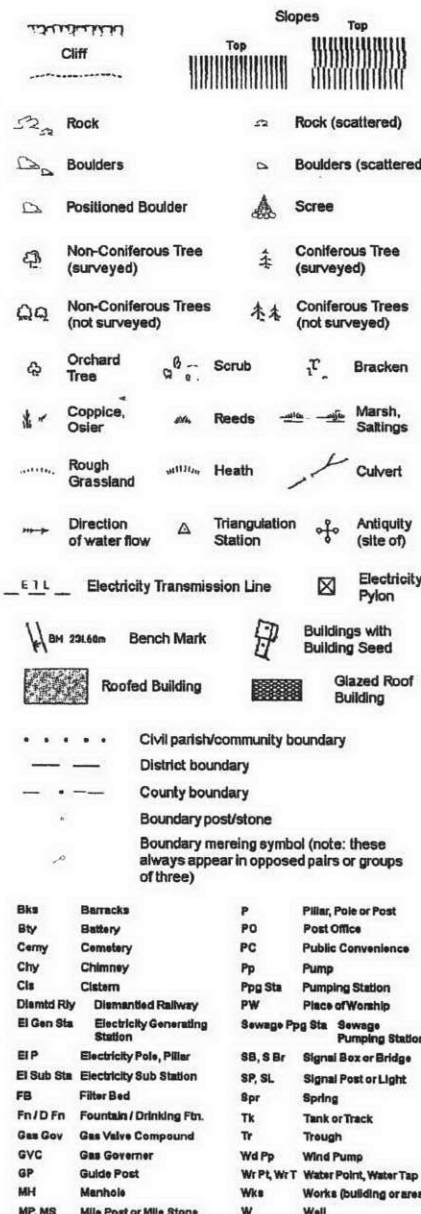
Ordnance Survey County Series and Ordnance Survey Plan 1:2,500



Ordnance Survey Plan, Additional SIMs and Supply of Unpublished Survey Information 1:2,500 and 1:1,250



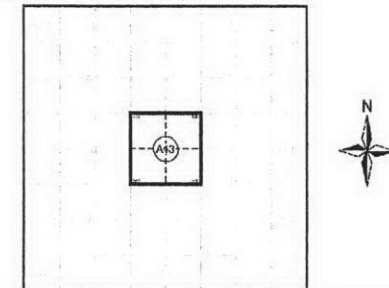
Large-Scale National Grid Data 1:2,500 and 1:1,250



Ordnance Survey mapping included:

Mapping Type	Scale	Date	Pg
Middlesex	1:2,500	1894	2
Middlesex	1:2,500	1896	3
London	1:2,500	1896	4
London	1:2,500	1915	5
London	1:2,500	1936	6
Ordnance Survey Plan	1:2,500	1955	7
Ordnance Survey Plan	1:1,250	1964	8
Ordnance Survey Plan	1:1,250	1970 - 1972	9
Additional SIMs	1:1,250	1982 - 1986	10
Additional SIMs	1:1,250	1988	11
Supply of Unpublished Survey Information	1:1,250	1975	12
Large-Scale National Grid Data	1:1,250	1991	13
Large-Scale National Grid Data	1:1,250	1991	14
Large-Scale National Grid Data	1:1,250	1992	15
Large-Scale National Grid Data	1:1,250	1995	16

Historical Map - Segment A13



Order Details

Order Number: 20904143_1_1
Customer Ref: 06240301SST-MLG
National Grid Reference: 524110, 185660
Sheet: A
Site Area (Ha): 0.08
Search Buffer (m): 100

Site Details

61 Oak Grove, LONDON, NW2 3LS



Middlesex

Published 1894

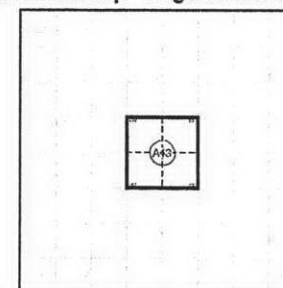
Source map scale - 1:2,500

The historical maps shown were reproduced from maps predominantly held at the scale adopted for England, Wales and Scotland in the 1840's. In 1854 the 1:2,500 scale was adopted for mapping urban areas and by 1896 it covered the whole of what were considered to be the cultivated parts of Great Britain. The published date given below is often some years later than the surveyed date. Before 1938, all OS maps were based on the Cassini Projection, with independent surveys of a single county or group of counties, giving rise to significant inaccuracies in outlying areas.

Map Name(s) and Date(s)



Historical Map - Segment A13

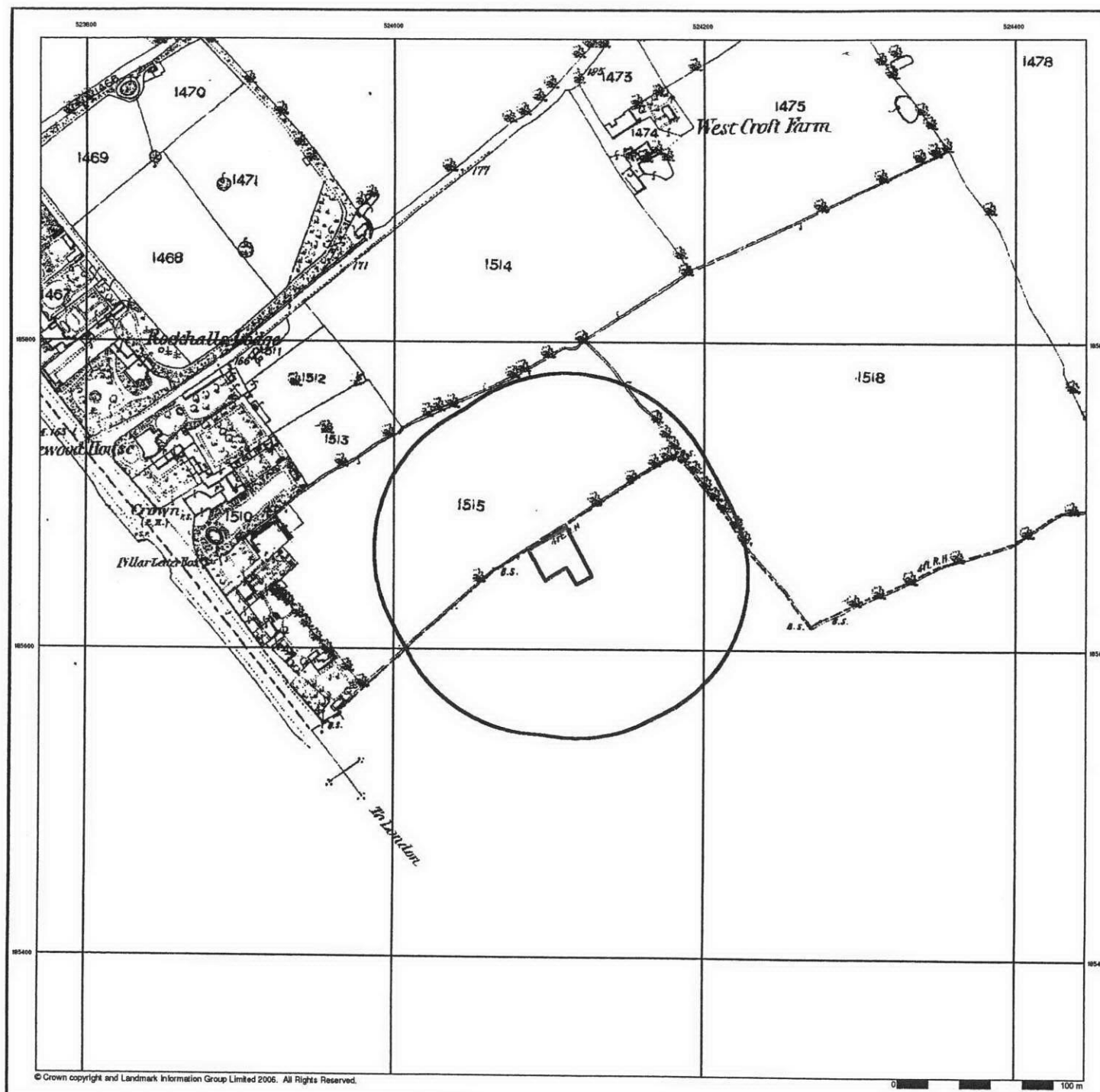


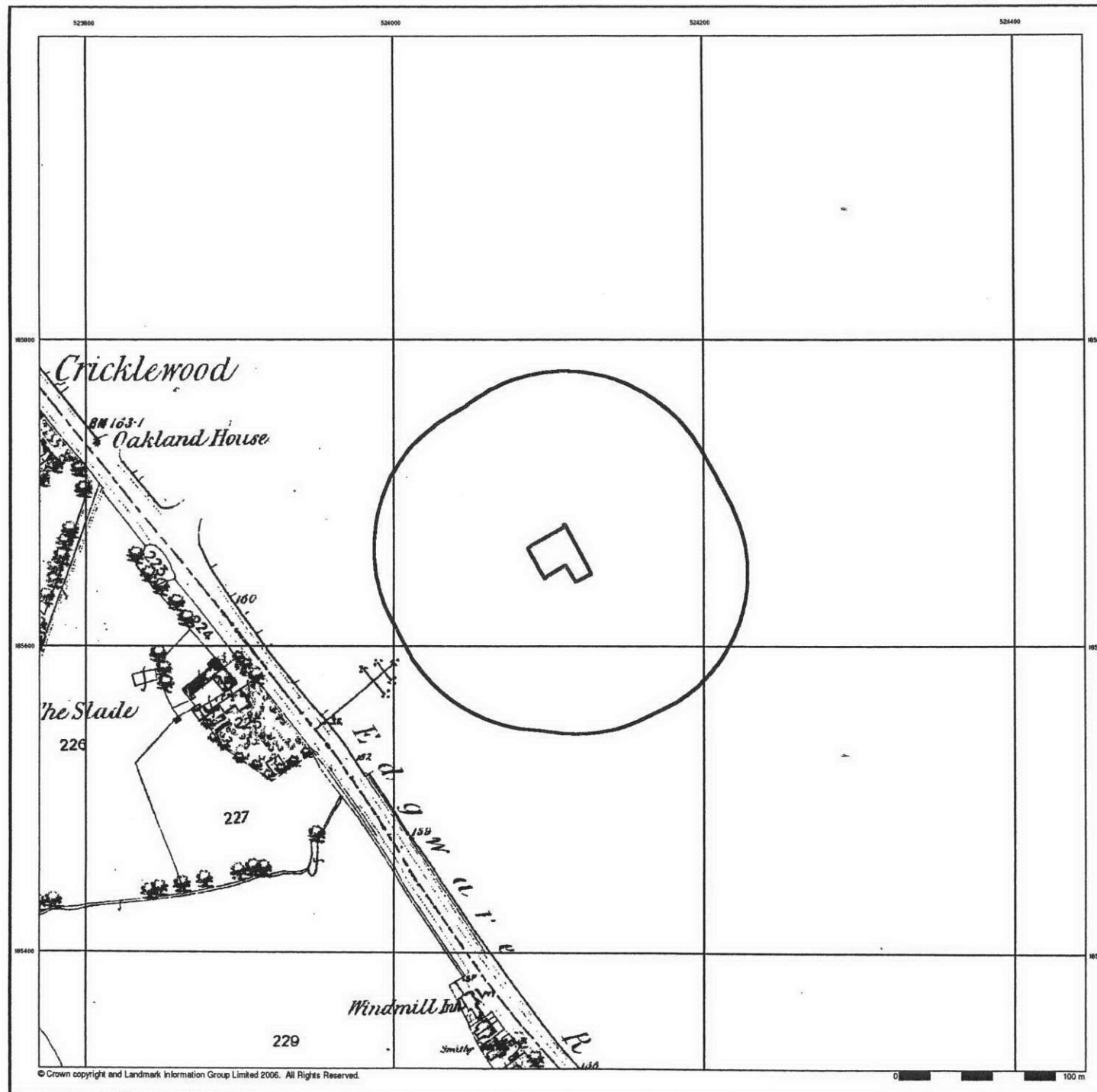
Order Details

Order Number: 20904143_1_1
Customer Ref: 06240301SST-MLG
National Grid Reference: 524110, 185660
Sheet: A
Site Area (Ha): 0.08
Search Buffer (m): 100

Site Details

61 Oak Grove, LONDON, NW2 3LS





Middlesex

Published 1866

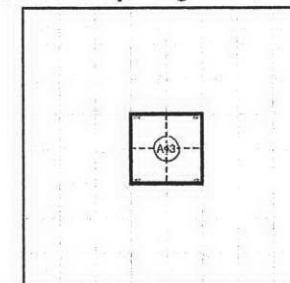
Source map scale - 1:2,500

The historical maps shown were reproduced from maps predominantly held at the scale adopted for England, Wales and Scotland in the 1840's. In 1854 the 1:2,500 scale was adopted for mapping urban areas and by 1895 it covered the whole of what were considered to be the cultivated parts of Great Britain. The published date given below is often some years later than the surveyed date. Before 1938, all OS maps were based on the Cassini Projection, with independent surveys of a single county or group of counties, giving rise to significant inaccuracies in outlying areas.

Map Name(s) and Date(s)



Historical Map - Segment A13



Order Details

Order Number: 20904143_1_1
 Customer Ref: 06240301SST-MLG
 National Grid Reference: 524110, 185660
 Sheet: A
 Site Area (Ha): 0.08
 Search Buffer (m): 100

Site Details

61 Oak Grove, LONDON, NW2 3LS



Tel: 0870 850 6670
 Fax: 0870 850 6671
 Web: www.envirocheck.co.uk

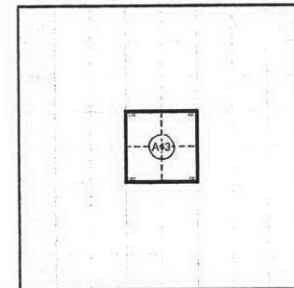
London
Published 1896
Source map scale - 1:2,500

The historical maps shown were reproduced from maps predominantly held at the scale adopted for England, Wales and Scotland in the 1840's. In 1854 the 1:2,500 scale was adopted for mapping urban areas and by 1896 it covered the whole of what were considered to be the cultivated parts of Great Britain. The published date given below is often some years later than the surveyed date. Before 1938, all OS maps were based on the Cassini Projection, with independent surveys of a single county or group of counties, giving rise to significant inaccuracies in outlying areas.

Map Name(s) and Date(s)



Historical Map - Segment A13



Order Details

Order Number: 20904143_1.1
Customer Ref: 06240301SST-MLG
National Grid Reference: 524110, 185660
Sheet: A
Site Area (Ha): 0.08
Search Buffer (m): 100

Site Details

61 Oak Grove, LONDON, NW2 3LS

