













<b>Agency &amp; Hydrological</b>	<b>Version</b>	<b>Update Cycle</b>
Extreme Flooding from Rivers or Sea without Defences Environment Agency - Head Office	January 2007	Quarterly
Flooding from Rivers or Sea without Defences Environment Agency - Head Office	January 2007	Quarterly
Areas Benefitting from Flood Defences Environment Agency - Head Office	January 2007	Quarterly
Flood Water Storage Areas Environment Agency - Head Office	January 2007	Quarterly
Flood Defences Environment Agency - Head Office	January 2007	Quarterly
<b>Waste</b>	<b>Version</b>	<b>Update Cycle</b>
BGS Recorded Landfill Sites British Geological Survey - National Geoscience Information Service	June 1998	Not Applicable
Integrated Pollution Control Registered Waste Sites Environment Agency - Thames Region	October 2006	Quarterly
Licensed Waste Management Facilities (Landfill Boundaries) Environment Agency - Thames Region - North East Area	November 2006	Quarterly
Licensed Waste Management Facilities (Locations) Environment Agency - Thames Region - North East Area	November 2006	Quarterly
Local Authority Landfill Coverage London Borough of Barnet London Borough of Brent - Environmental Health Department London Borough of Camden	May 2000 May 2000 May 2000	Not Applicable Not Applicable Not Applicable
Local Authority Recorded Landfill Sites London Borough of Barnet London Borough of Brent - Environmental Health Department London Borough of Camden	May 2000 May 2000 May 2000	Not Applicable Not Applicable Not Applicable
Registered Landfill Sites Environment Agency - Thames Region - North East Area	March 2003	Not Applicable
Registered Waste Transfer Sites Environment Agency - Thames Region - North East Area	March 2003	Not Applicable
Registered Waste Treatment or Disposal Sites Environment Agency - Thames Region - North East Area	March 2003	Not Applicable
<b>Hazardous Substances</b>	<b>Version</b>	<b>Update Cycle</b>
Control of Major Accident Hazards Sites (COMAH) Health and Safety Executive	October 2006	Bi-Annually
Explosive Sites Health and Safety Executive	September 2006	Bi-Annually
Notification of Installations Handling Hazardous Substances (NIHHS) Health and Safety Executive	November 2000	Not Applicable
Planning Hazardous Substance Enforcements London Borough of Barnet London Borough of Brent London Borough of Camden	February 2006 July 2006 July 2006	Annual Rolling Update Annual Rolling Update Annual Rolling Update
Planning Hazardous Substance Consents London Borough of Barnet London Borough of Brent London Borough of Camden	February 2006 July 2006 July 2006	Annual Rolling Update Annual Rolling Update Annual Rolling Update

<b>Geological</b>	<b>Version</b>	<b>Update Cycle</b>
<b>BGS Recorded Mineral Sites</b> British Geological Survey - National Geoscience Information Service	October 2006	Bi-Annually
<b>BGS 1:625,000 Solid Geology</b> British Geological Survey - National Geoscience Information Service	August 1996	Not Applicable
<b>Brine Compensation Areas</b> Cheshire Brine Subsidence Compensation Board	November 2002	As notified
<b>Coal Mining Affected Areas</b> The Coal Authority - Mining Report Service	January 2006	As notified
<b>Mining Instability</b> Ove Arup & Partners	October 2000	Not Applicable
<b>Natural and Mining Cavities</b> Peter Brett Associates	December 2005	Variable
<b>Potential for Collapsible Ground Stability Hazards</b> British Geological Survey - National Geoscience Information Service	May 2005	Annually
<b>Potential for Compressible Ground Stability Hazards</b> British Geological Survey - National Geoscience Information Service	November 2005	Annually
<b>Potential for Ground Dissolution Stability Hazards</b> British Geological Survey - National Geoscience Information Service	May 2005	Annually
<b>Potential for Landslide Ground Stability Hazards</b> British Geological Survey - National Geoscience Information Service	May 2005	Annually
<b>Potential for Running Sand Ground Stability Hazards</b> British Geological Survey - National Geoscience Information Service	May 2005	Annually
<b>Potential for Shrinking or Swelling Clay Ground Stability Hazards</b> British Geological Survey - National Geoscience Information Service	May 2005	Annually
<b>Radon Affected Areas</b> Health Protection Agency	January 2003	Not Applicable
<b>Radon Protection Measures</b> British Geological Survey - National Geoscience Information Service	August 2002	Variable
<b>Shallow Mining Hazards</b> British Geological Survey - National Geoscience Information Service	August 2002	Not Applicable
<b>Industrial Land Use</b>	<b>Version</b>	<b>Update Cycle</b>
<b>Contemporary Trade Directory Entries</b> Thomson Directories	November 2006	Quarterly
<b>Fuel Station Entries</b> Catalist Ltd - (Fuel Station Data)	December 2006	Quarterly

<b>Sensitive Land Use</b>	<b>Version</b>	<b>Update Cycle</b>
<b>Areas of Adopted Green Belt</b> London Borough of Barnet	March 2001	As notified
<b>Areas of Unadopted Green Belt</b> London Borough of Barnet	March 2001	As notified
<b>Areas of Outstanding Natural Beauty</b> The Countryside Agency	November 2006	Annually
<b>Environmentally Sensitive Areas</b> Department for Environment, Food and Rural Affairs (DEFRA - formerly FRCA)	June 2006	Annually
<b>Forest Parks</b> Forestry Commission	April 1997	Not Applicable
<b>Local Nature Reserves</b> London Borough of Barnet London Borough of Brent London Borough of Camden	September 1999 September 1999 September 1999	Variable Variable Variable
<b>Marine Nature Reserves</b> Natural England	November 2006	Bi-Annually
<b>National Nature Reserves</b> Natural England	November 2006	Bi-Annually
<b>National Parks</b> The Countryside Agency	October 2006	Annually
<b>Nitrate Sensitive Areas</b> Department for Environment, Food and Rural Affairs (DEFRA - formerly FRCA)	December 2003	Not Applicable
<b>Nitrate Vulnerable Zones</b> Department for Environment, Food and Rural Affairs (DEFRA - formerly FRCA)	May 2006	Annually
<b>Ramsar Sites</b> Natural England	November 2006	Bi-Annually
<b>Sites of Special Scientific Interest</b> Natural England	November 2006	Bi-Annually
<b>Special Areas of Conservation</b> Natural England	November 2006	Bi-Annually
<b>Special Protection Areas</b> Natural England	November 2006	Bi-Annually

A selection of organisations who provide data within this report

Data Supplier	Data Supplier Logo
Ordnance Survey	 Licensed Partner
Environment Agency	
Scottish Environment Protection Agency	
The Coal Authority	
British Geological Survey	 <b>British Geological Survey</b> NATURAL ENVIRONMENT RESEARCH COUNCIL
Centre for Ecology and Hydrology	 <b>Centre for Ecology &amp; Hydrology</b> NATURAL ENVIRONMENT RESEARCH COUNCIL
Countryside Council for Wales	 CYNGOR CEFN GWLAD CYMRU COUNTRYSIDE COUNCIL FOR WALES
Scottish Natural Heritage	
Natural England	
Health Protection Agency	
Ove Arup	
Peter Brett Associates	

Contact	Name and Address	Contact Details
1	<b>Environment Agency - National Customer Contact Centre (NCCC)</b> PO Box 544, Templeborough, Rotherham, S60 1BY	Telephone: 08708 506 506 Email: <a href="mailto:enquiries@environment-agency.gov.uk">enquiries@environment-agency.gov.uk</a>
2	<b>London Borough of Barnet - Environmental Health Department</b> Building 4, North London Business Park, Oakleigh Road South, London, N11 1NP	Telephone: 020 8359 2000 Fax: 020 8359 4999 Website: <a href="http://www.barnet.gov.uk">www.barnet.gov.uk</a>
3	<b>London Borough of Brent - Environmental Health Department</b> Brent House, 349-357 High Road, Wembley, Middlesex, HA9 6BZ	Telephone: 020 8937 5262 Fax: 020 8937 5301 Website: <a href="http://www.brent.gov.uk">www.brent.gov.uk</a>
4	<b>London Borough of Camden - Pollution Projects Team</b> Seventh Floor, Town Hall Extension, Argyle Street, London, WC1H 8EQ	Telephone: 020 7278 4444 Fax: 020 7860 5713 Website: <a href="http://www.camden.gov.uk">www.camden.gov.uk</a>
5	<b>British Geological Survey - Enquiry Service</b> British Geological Survey, Kingsley Dunham Centre, Keyworth, Nottingham, Nottinghamshire, NG12 5GG	Telephone: 0115 936 3143 Fax: 0115 936 3276 Email: <a href="mailto:enquiries@bgs.ac.uk">enquiries@bgs.ac.uk</a> Website: <a href="http://www.bgs.ac.uk">www.bgs.ac.uk</a>
6	<b>Health Protection Agency</b> Chilton, Didcot, Oxfordshire, OX11 0RQ	Telephone: 01235 831600 Fax: 01235 833891
7	<b>London Borough of Camden</b> Town Hall, Judd Street, London, WC1H 9JE	Telephone: 020 7974 4444 Fax: 020 7974 6866 Email: <a href="mailto:info@camden.gov.uk">info@camden.gov.uk</a> Website: <a href="http://www.camden.gov.uk">www.camden.gov.uk</a>
8	<b>London Borough of Barnet - Land Charges</b> The Town Hall, The Burroughs, Hendon, LONDON, NW4 4BQ	Telephone: 0208 3592482 Fax: 0208 3592493 Website: <a href="http://www.barnet.gov.uk">www.barnet.gov.uk</a>
-	<b>Landmark Information Group Limited</b> The Smith Centre, Henley On Thames, Oxfordshire, RG9 6AB	Telephone: 0870 850 6670 Fax: 0870 850 6671 Email: <a href="mailto:customerservices@landmarkinfo.co.uk">customerservices@landmarkinfo.co.uk</a> Website: <a href="http://www.landmark-information.co.uk">www.landmark-information.co.uk</a>

Please note that the Environment Agency / SEPA have a charging policy in place for enquiries.