

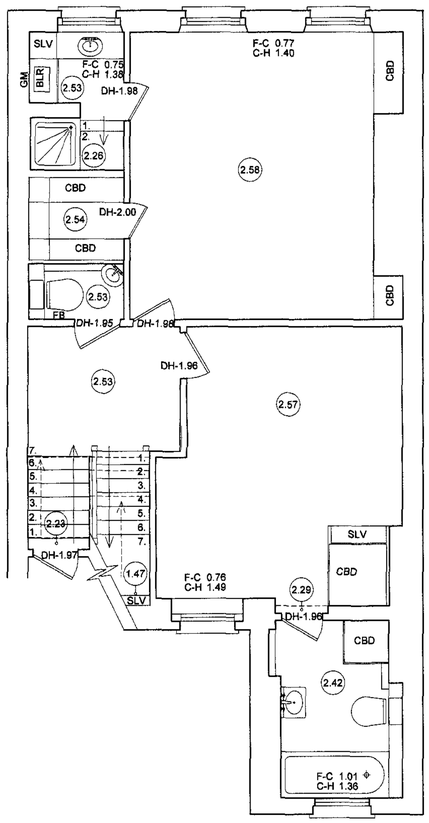

Lower floor plan

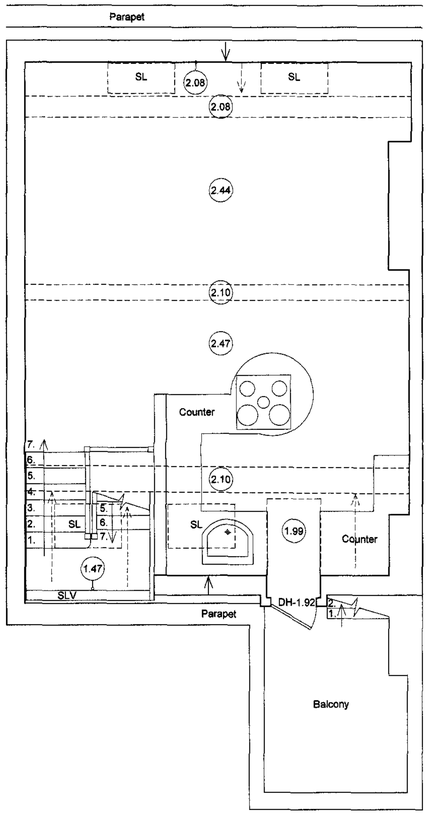

Upper floor plan

DO NOT SCALE FROM DRAWING
ALL DIMENSIONS TO BE CHECKED ON SITE

ABBREVIATIONS (WHERE APPLICABLE)

F-C 1790	FLOOR TO SILL HEIGHT
C-H 1080	SILL TO HEAD HEIGHT
(3.13)	FLOOR TO CEILING HEIGHT
DH 2.00	DOOR HEIGHT
AH	ACCESS HATCH
AHL	ARCH HEAD LEVEL
SLV	SHELVING
CL	CEILING LEVEL
CBD	CUPBOARD
BLR	BOILER
EM	ELECTRIC METER
PS	POWER SUPPLY
FC	FALSE CEILING
FB	FUSE BOARD
ER	EARTH ROD
GY	GULLY
IC	INSPECTION COVER
Rad	RADIATOR
S	SOCKET
DS	DOUBLE SOCKET
WL	WALL LIGHT
CL	CEILING LIGHT
L	LIGHT
FA	FIRE ALARM
EB	ELECTRICITY BOX
PN	PHONE NETWORK
SW	SWITCH
AC	AIR CONDITIONING
LS	LIGHT SWITCH
GV	GAS VALVE
MH	MANHOLE
RWP	RAIN WATER PIPE
SL	SKYLIGHT
SVP	SOIL VENTILATION PIPE
KI	STORM WATER INLET
T/E	TELECOM
WV	WATER VALVE
SV	STOP VALVE
WM	WATER MAIN
CATV	CABLE TV
P&T	POST & TELECOM
TP	TELEPHONE POST
OHC	OVERHEAD CABLE
CAB	CABINET
GP	GATE POST
RS	ROAD SIGN
LP	LAMP POST
POST	POST
BOL	BOLLARD
ToW-11.687	TOP OF WALL
ToF-12.687	TOP OF FENCE
EL-18.152	EAVES LEVEL
RL-19.558	RIDGE LEVEL
(SS)	SINGLE STEP HIGHT

All measurements taken to existing surface finishes
Grid is arbitrary
Stair numbers relate to risers
Levels are in metres and relate to an arbitrary datum.

DATE	By

METRO PLANS
3 GALENA ROAD
HAMMERSMITH
LONDON
W6 0LT
TEL NO. 020 87414699
FAX NO. 020 87416442
Metro Plans

Dalton, Warner, Davies

FLOOR PLANS

Flat E, 26 Old Gloucester Street

Drawn by	Checked by	SCALE
KS	DC	1/50 (A1 Sheet)
DATE	Job No	Drawing Number
APR 2007	2251	01

23 MAY 2007

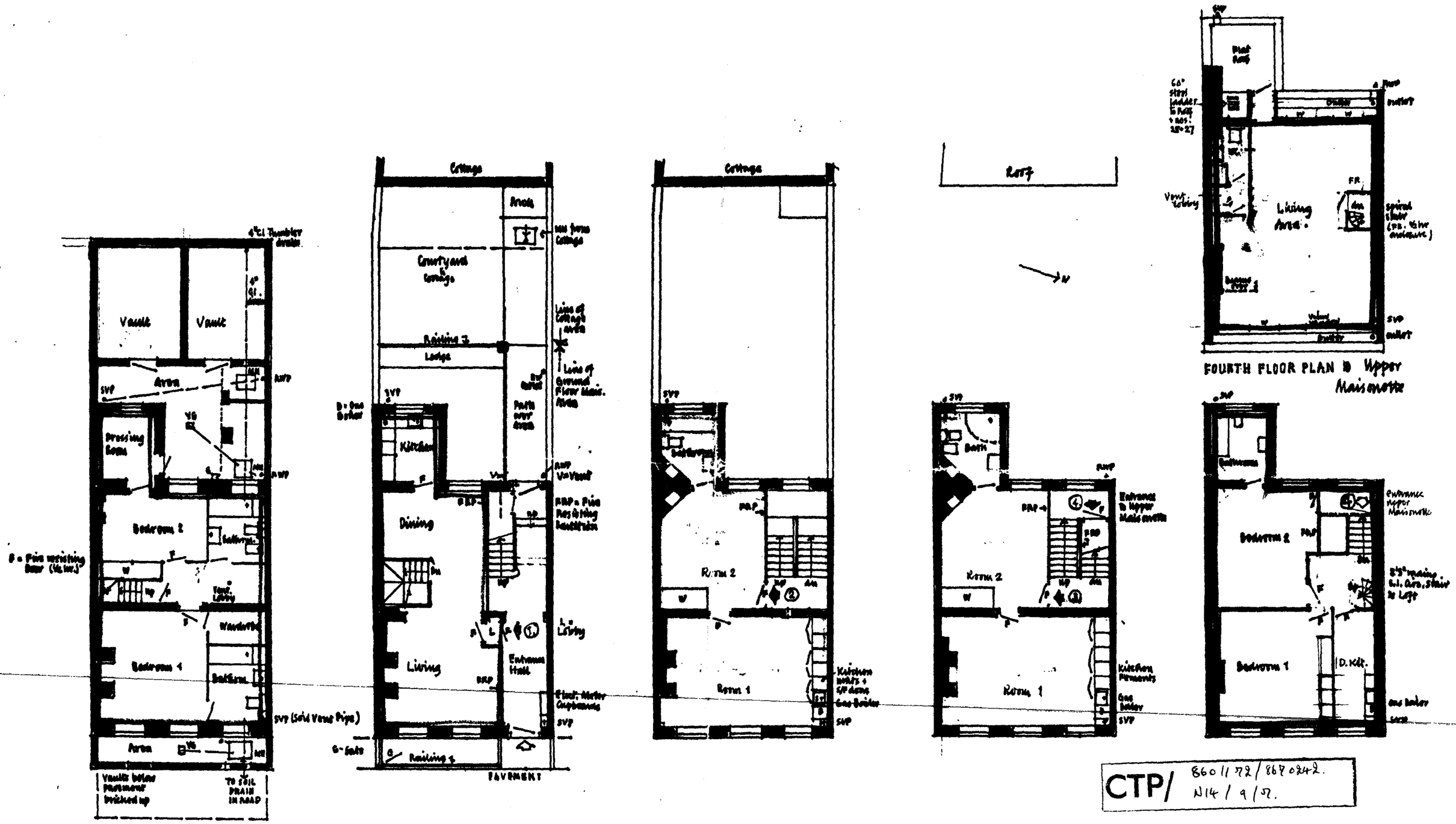

BASEMENT PLAN

GROUND FLOOR PLAN

FIRST FLOOR PLAN

SECOND FLOOR

THIRD FLOOR PLAN

← Lower Maisonette - Area = 1209 ft² (112 m²) (excluding vaults) →

(Areas taken within external walls)

← Flat - Area = 600 ft² (56 m²) →

← Flat - Area = 600 ft² (56 m²) →

Maisonette - Area = 1320 ft² (120 m²)

CTP/ 8601172/8870242. N14/9/87.

Rehabilitation of 26 OLD GLOUCESTER STREET · WC1 ·

REVISED PROPOSALS · JUNE 1986

June/1986 · Scale 1:100 DWG. OG/100

23 MAY 2007

TP 1.