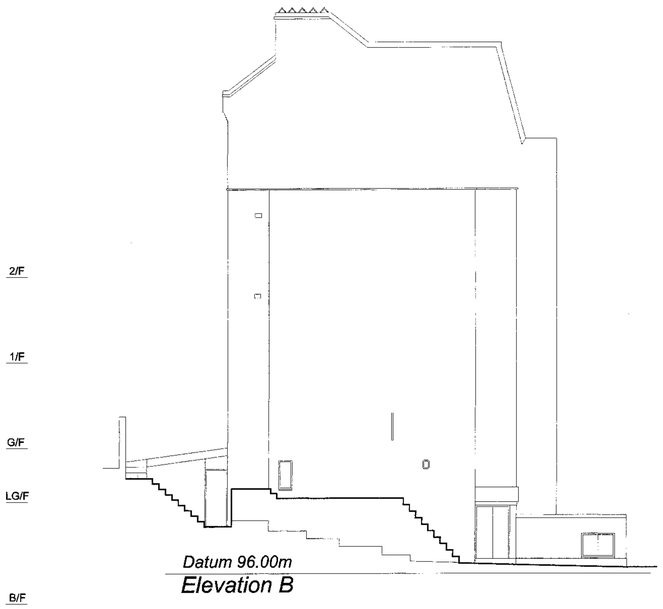

EXISTING SIDE ELEVATION B

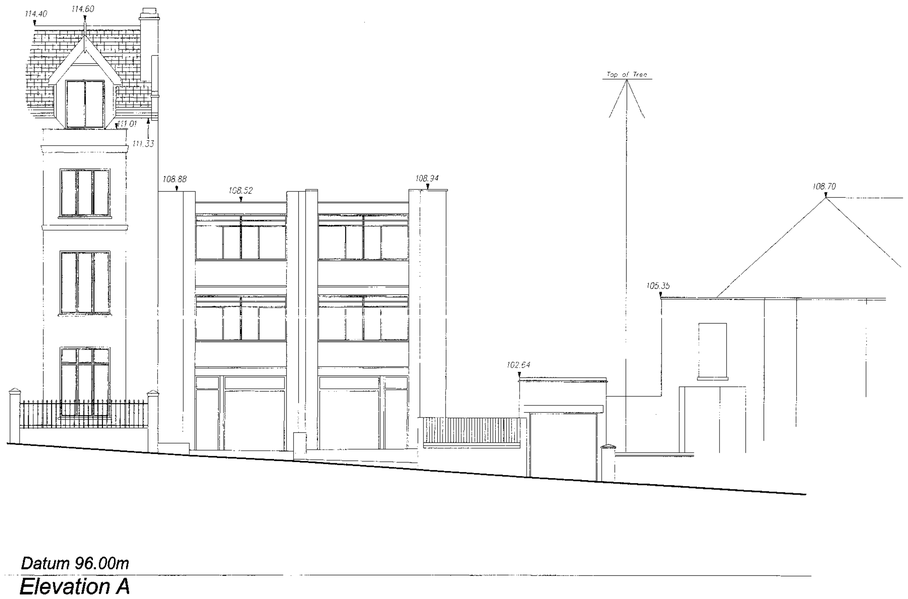

EXISTING FRONT ELEVATION A

EXISTING REAR ELEVATION C

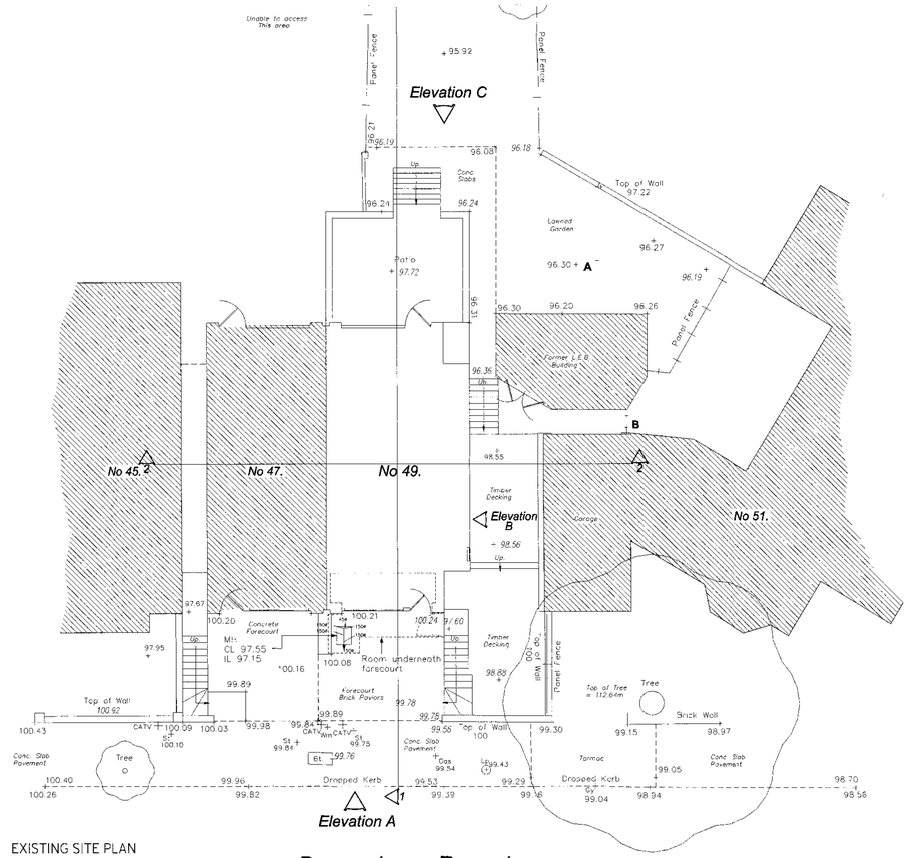

EXISTING SITE PLAN

Notes:

Copyright of this drawing and the contents remain with Pennington Phillips Limited.

Do not scale from the drawings.

Ordnance Survey Extract Scale 1: 2500

Rev.	Date	Remarks

Project	49 DENNING ROAD, NW3
Drawing	EXISTING ELEVATIONS & SITE PLAN
Scale	1:100
Date	JUNE 2007
Rev	
Status	PLANNING
Drawing No.	5789 - 02
Approved	

penningtonphillips
16 Spectrum House
32-34 Gordon House Road
London NW5 1LP
Tel - 020 7267 1414
Fax - 020 7267 7878
design@penningtonphillips.co.uk

5789_E_SitePlan_01.dgn 01/06/2007 09:03:19