5.00 LIST OF FIGURES

Figure 1 Aerial Photograph

Figure 2 Existing Photos

Figure 3 Proposed Site Plan

Figure 4 Existing Store Plan

Figure 5 Proposed Store Plan

Figure 6 Proposed Elevations

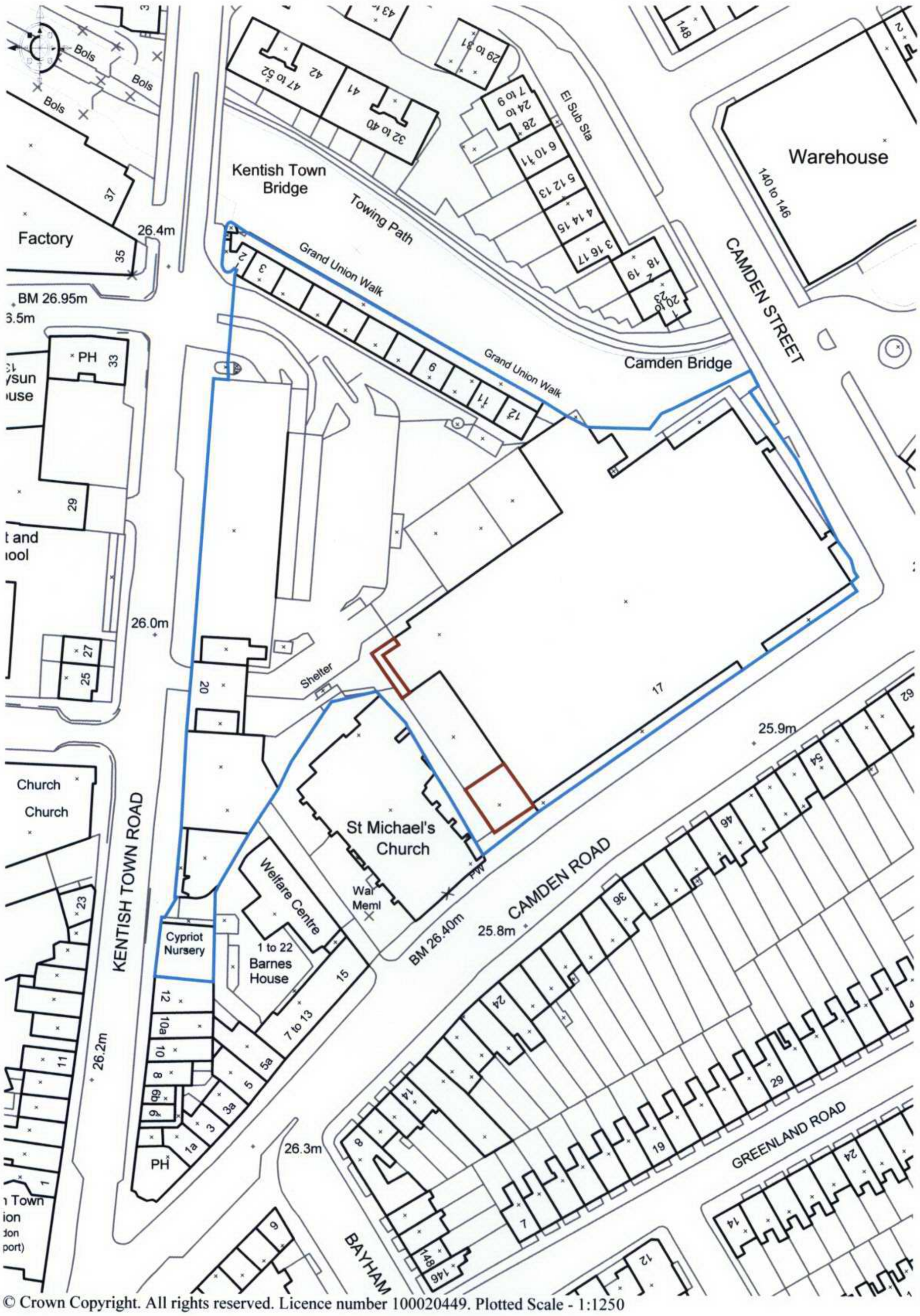

© Crown Copyright. All rights reserved. Licence number 100020449. Plotted Scale - 1:250

Client: Sainsbury's Supermarkets Ltd.
Project: Sainsbury's Store, Camden Road
Title: Site Location Plan
Reference: SAIL1406/1
Date: June 2007
Scale: 1:1250 @ A4

TURLEYASSOCIATES
25 Savile Row
London
W1S 2ES
T: 020 7851 4010
F: 020 7851 4020

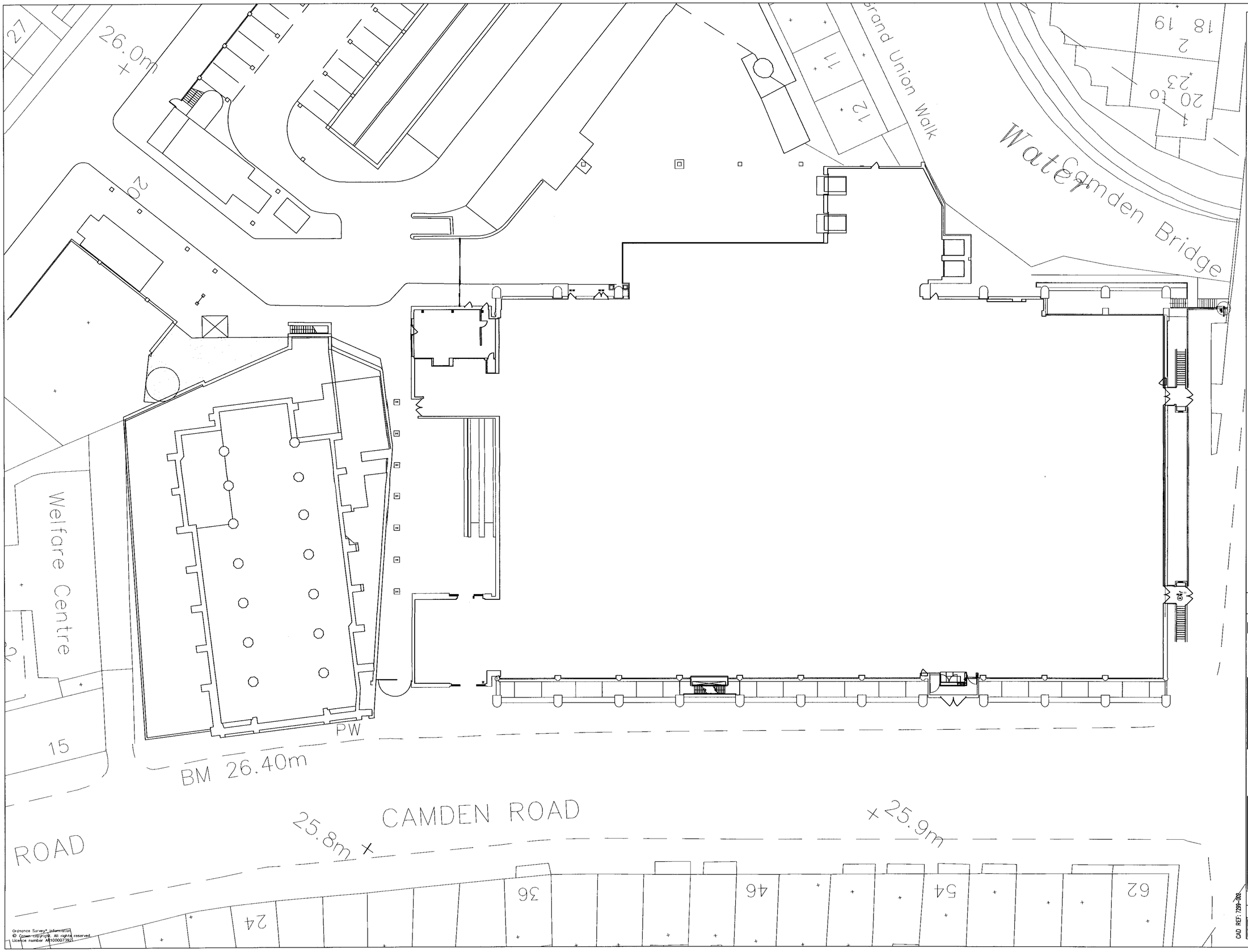

GENERAL NOTES

This scheme is subject to Town Planning and all other necessary consents.
Dimensions, areas and levels where given are only approximate and subject to site survey.
All dimensions are to be checked on site, do not scale.
This drawing is to be read in conjunction with all relevant consultants and/or specialists' drawings/documents and any discrepancies or variations are to be notified to the architects before the affected work commences.
All queries relating to design of foundations, floor slabs and any structural elements are to be referred to the structural engineering consultant for resolution.
All feasibility studies are subject to full site survey.
The workmanship of all relevant trades and building operations shall comply with the recommendations of British Standard (BS) 8000:1989 parts 1–15 inclusive.

All design and construction is to be in accordance with the Construction, Design and Management Regulations 1994

PLANNING

REV		DATE	BY

CLIENT

Sainsbury's

PROJECT

17–21 Camden Road
London
NW1 9LJ

DRAWING

Existing Ground Floor Plan

CHQ PARTNERSHIP
ARCHITECTS & BUILDING SURVEYORS
CHQ Partnership Ltd.
Tannery House, 23 High Street
Baldock, Hertfordshire SG7 6BE
Telephone: (01462) 895110
Facsimile: (01462) 895090
Email: design@chq-architects.co.uk
www.chq-architects.co.uk

DATE	March 2007	DRAWN	ajm
SCALE	1:200 @ A1	CHECKED	

CHQ.06.7299–002

CAD REF: 7299–002

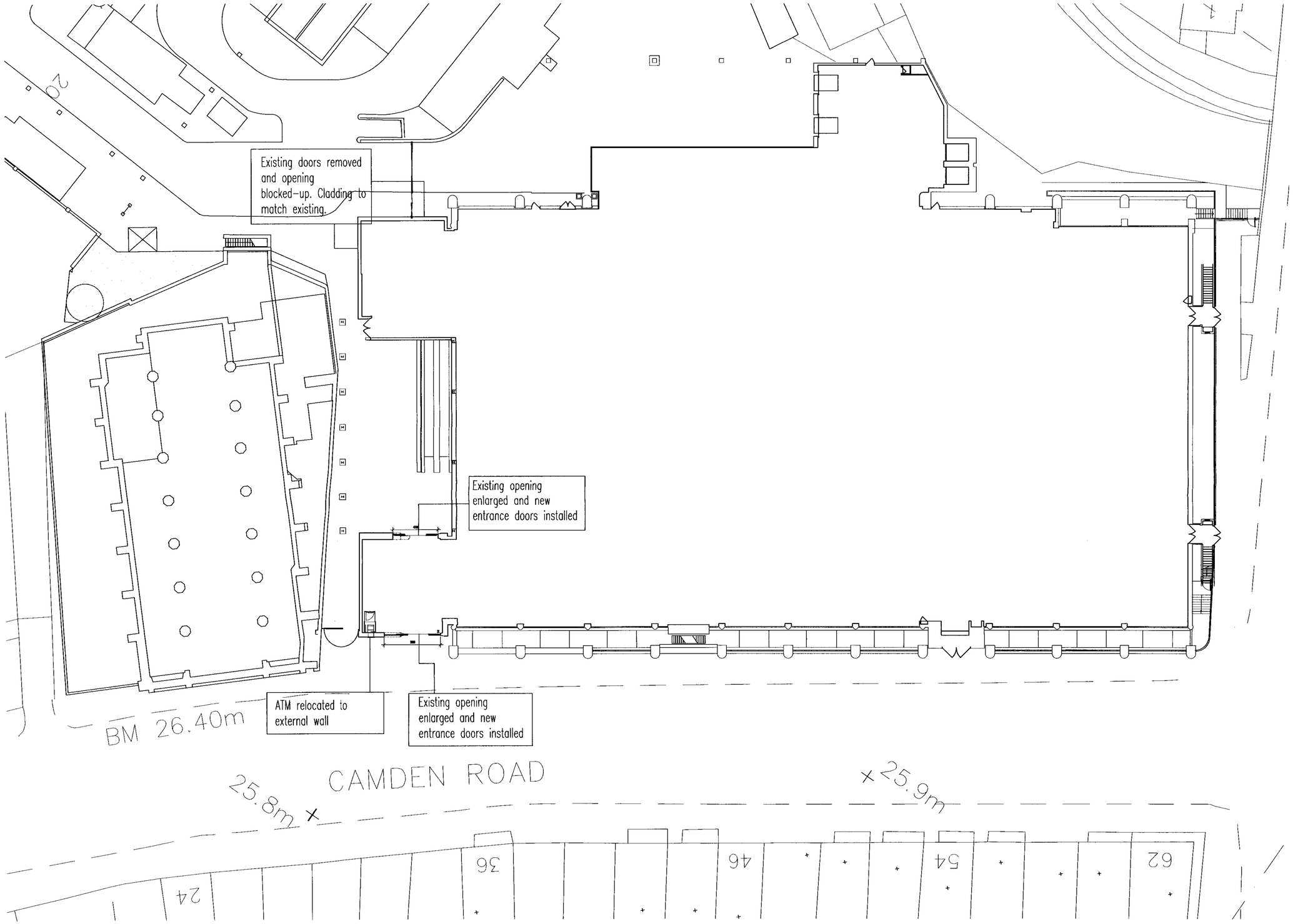

Proposed Ground Floor Plan scale 1:200

Ordnance Survey® information
© Crown copyright. All rights reserved.
Licence number AR100007392

GENERAL NOTES

This scheme is subject to Town Planning and all other necessary consents.
Dimensions, areas and levels where given are only approximate and subject to site survey.
All dimensions are to be checked on site, do not scale.
This drawing is to be read in conjunction with all relevant consultants' and/or specialists' drawings/documents and any discrepancies or variations are to be notified to the architects before the affected work commences.
All queries relating to design of foundations, floor slabs and any structural elements are to be referred to the structural engineering consultant for resolution.
All feasibility studies are subject to full site survey.
The workmanship of all relevant trades and building operations shall comply with the recommendations of British Standard (BS) 8000:1989 parts 1–15 inclusive.

All design and construction is to be in accordance with the Construction, Design and Management Regulations 1994

PLANNING

REV		DATE	BY

CLIENT

Sainsbury's

PROJECT

17–21 Camden Road
London
NW1 9LJ

DRAWING

Proposed Ground Floor Plan

CHQ PARTNERSHIP
ARCHITECTS & BUILDING SURVEYORS
CHQ Partnership Ltd.
Tanners House, 23 High Street
Baldock, Hertfordshire SG7 6BE
Telephone: (01462) 895110
Facsimile: (01462) 895099
Email: design@chq-architects.co.uk
www.chq-architects.co.uk

DATE	April 2007	DRAWN	AJM
SCALE	1:200 @ A1	CHECKED	

CHQ.06.7299–004

CAD REF: 7299–004

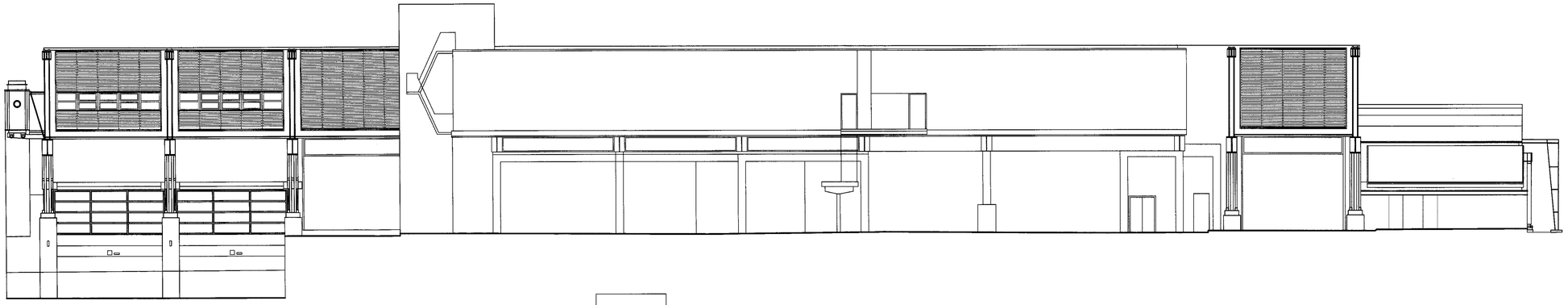

Rear Elevation A - Scale 1:100

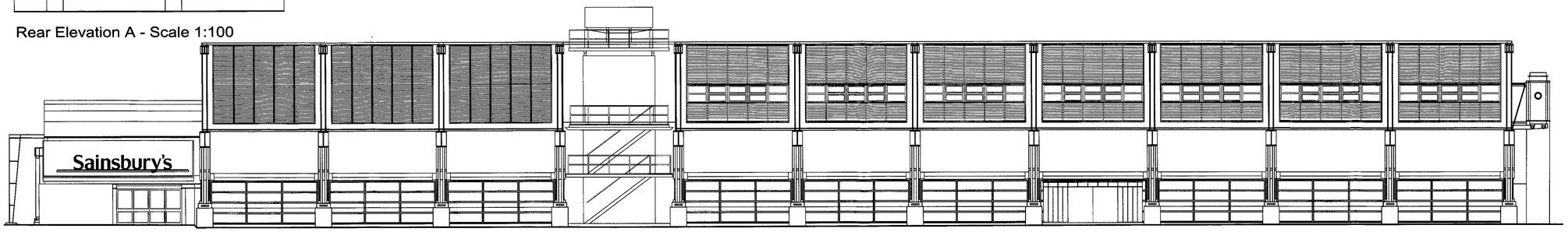

Front Elevation B to Camden Road - Scale 1:100

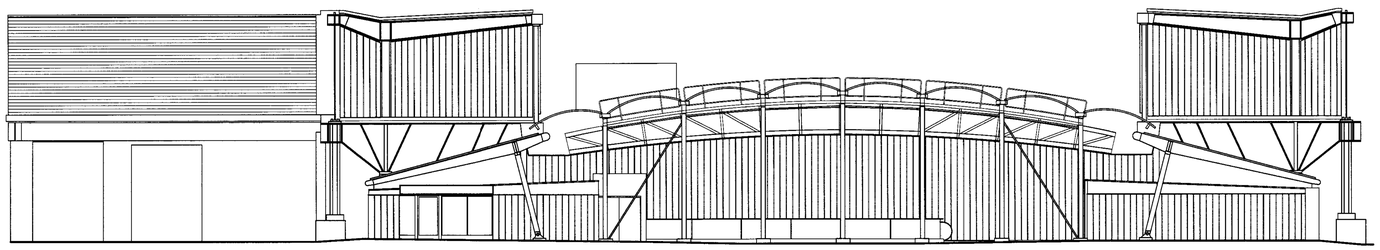

Side Elevation C - Scale 1:100

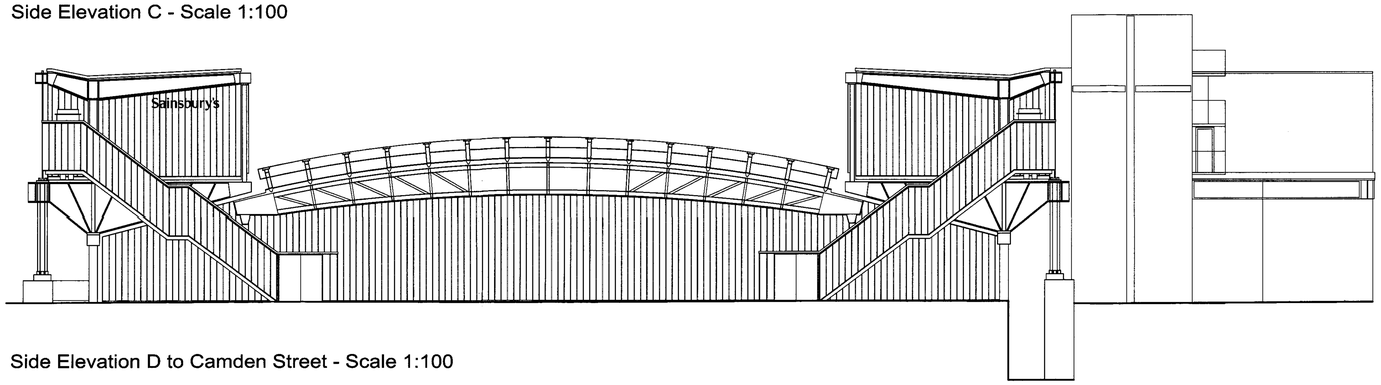

Side Elevation D to Camden Street - Scale 1:100

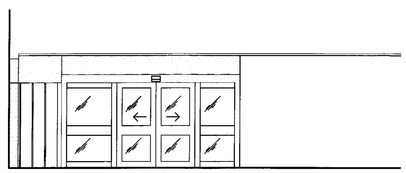

Elevation E - Scale 1:50



Camden road Entrance - Scale 1:50

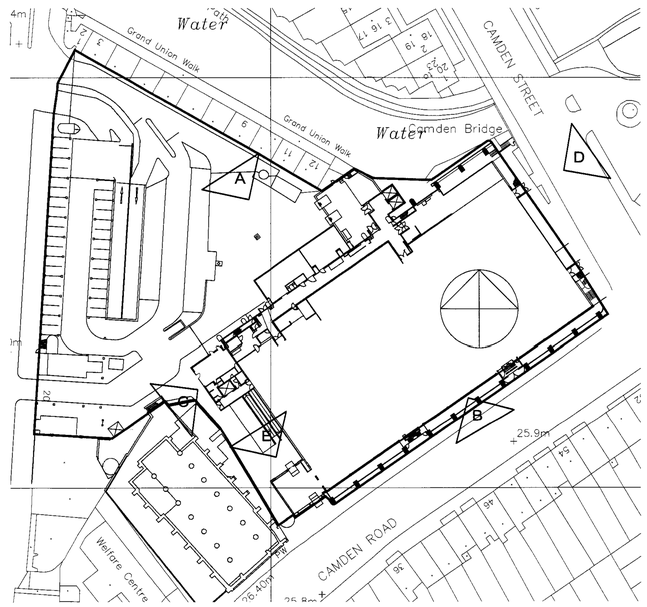

Key Plan NTS

GENERAL NOTES

This scheme is subject to Town Planning and all other necessary consents.
Dimensions, areas and levels where given are only approximate and subject to site survey.
All dimensions are to be checked on site.
Do not scale.
This drawing is to be read in conjunction with all relevant consultants' and/or specialists' drawings/documents and any discrepancies or variations are to be notified to the architects before the affected work commences.
Details of foundations, ground bearing floors, floor slabs and other structural elements are to be referred to the structural engineering consultant for resolution.
All feasibility studies are subject to full site survey.
The workmanship of all relevant trades and building operations shall comply with the recommendations of British Standard (BS) 8000:1989 parts 1–15 inclusive.

All design and construction is to be in accordance with the Construction, Design and Management Regulations 1994

PLANNING

REV		DATE	BY

CLIENT

Sainsbury's

PROJECT

Sainsbury's
17–21 Camden Road
Camden NW1 9LJ

DRAWING

Existing External Elevations

CHQ PARTNERSHIP
ARCHITECTS & BUILDING SURVEYORS
CHQ Partnership Ltd.
Tannery House, 23 High Street
Baldock, Hertfordshire SG7 6BE
Telephone: (01462) 895110
Facsimile: (01462) 895099
Email: design@chq-architects.co.uk
www.chq-architects.co.uk

DATE	03.01.07	DRAWN	djm
SCALE	1:100, 1:50 @ A0	CHECKED	

CHQ.06.7299–006

CAD REF: 7299-006

Ordnance Survey® Information
© Crown copyright. All rights reserved.
Licence number AR100007392

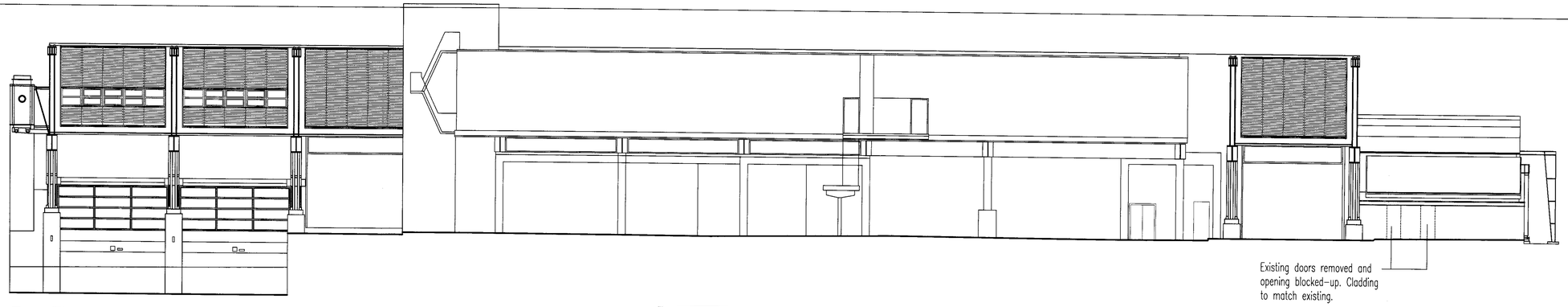

Rear Elevation A - Scale 1:100

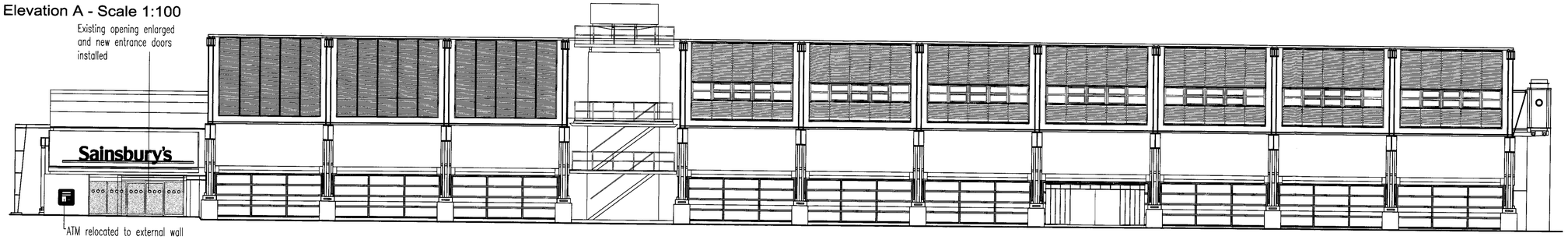

Front Elevation B to Camden Road - Scale 1:100

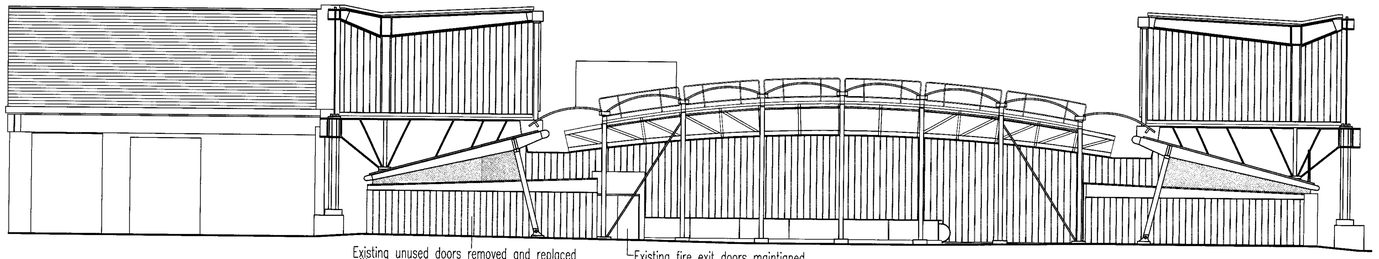

Side Elevation C - Scale 1:100

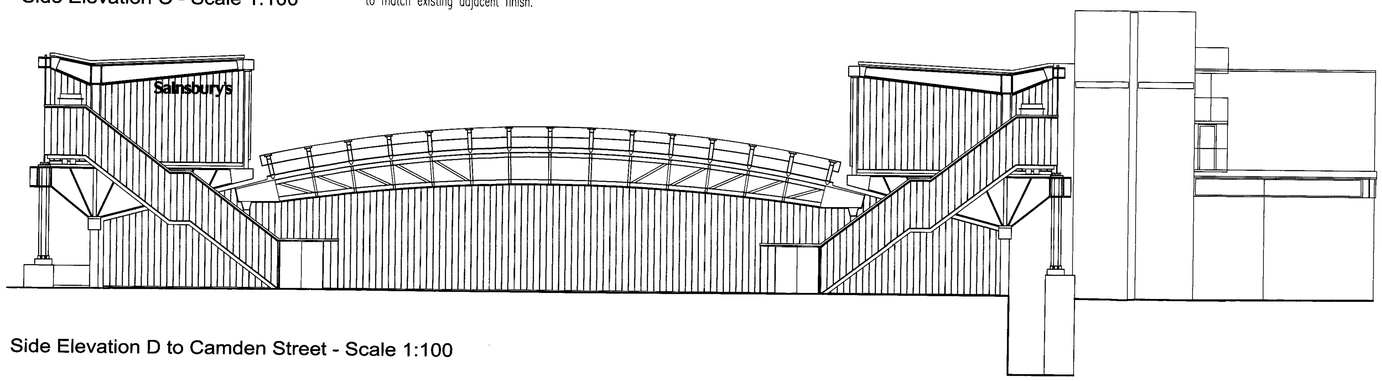

Side Elevation D to Camden Street - Scale 1:100

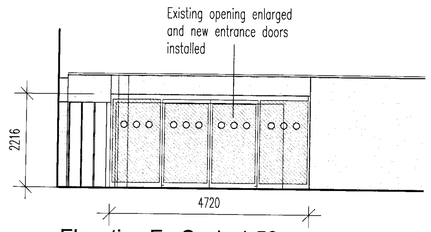

Elevation E - Scale 1:50

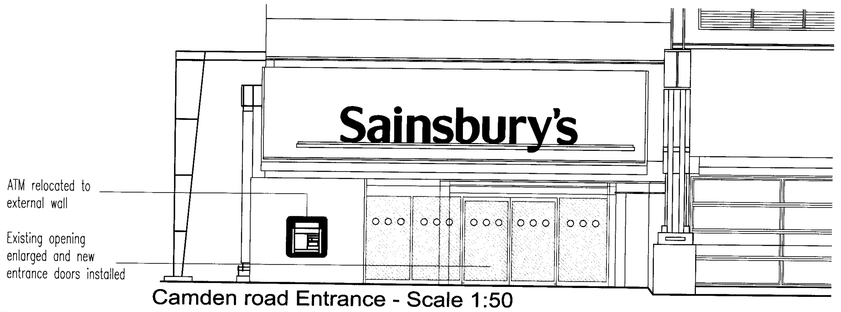

Camden road Entrance - Scale 1:50

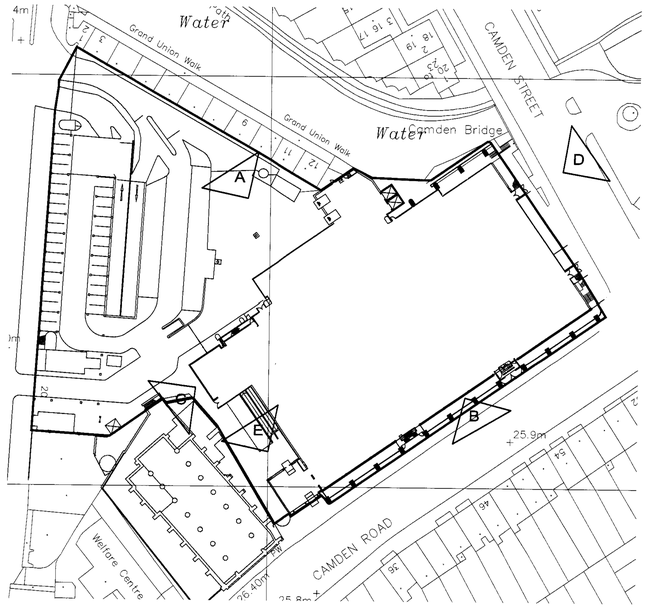

Key Plan NTS

GENERAL NOTES

This scheme is subject to Town Planning and all other necessary consents.
Dimensions, areas and levels where given are only approximate and subject to site survey.
All dimensions are to be checked on site, do not scale.
This drawing is to be read in conjunction with all relevant consultants' and/or specialists' drawings/documents and any discrepancies or variations are to be notified to the architects before the affected work commences.
All queries relating to design of foundations, and all other load bearing structural elements are to be referred to the structural engineering consultant for resolution.
All feasibility studies are subject to full site survey.
The workmanship of all relevant trades and building operations shall comply with the recommendations of British Standard (BS) 8000:1989 parts 1–15 inclusive.

All design and construction is to be in accordance with the Construction, Design and Management Regulations 1994

PLANNING

REV	DATE	BY

CLIENT
Sainsbury's

PROJECT
Sainsbury's
17–21 Camden Road
Camden NW1 9LJ

DRAWING
Proposed External Elevations

CHQ PARTNERSHIP
ARCHITECTS & BUILDING SURVEYORS
CHQ Partnership Ltd.
Tannery House, 33 High Street
Baldock, Hertfordshire SG7 6BE
Telephone: (01462) 894040
Facsimile: (01462) 894041
Email: design@chq-architects.co.uk
www.chq-architects.co.uk

DATE: 03.01.07	DRAWN: AJM
SCALE: 1:100, 1:50 @ A0	CHECKED

CHQ.06.7299–007

CAD REF: 7299.007

Ordnance Survey® information
© Crown copyright. All rights reserved.
Licence number AR100007262