COPYRIGHT ©

Details of this drawing are the copyright of MBH Partnership and must not be reproduced or copied without prior written consent. Do not scale from this drawing

Any errors or omissions are to be reported to the Architect immediately

All proposed road and junction alterations subject to highways engineers detailed design.

Removal of any existing tree and landscaped areas subject negotiations with Local Authority Planning dept. and other statutory controls

All drawings to be read in conjunction with structural engineers drawings and all related Architects and consultant drawings and other relevant information

Elevation Location Diagram

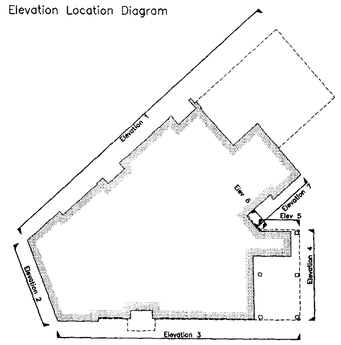

Elevation 1

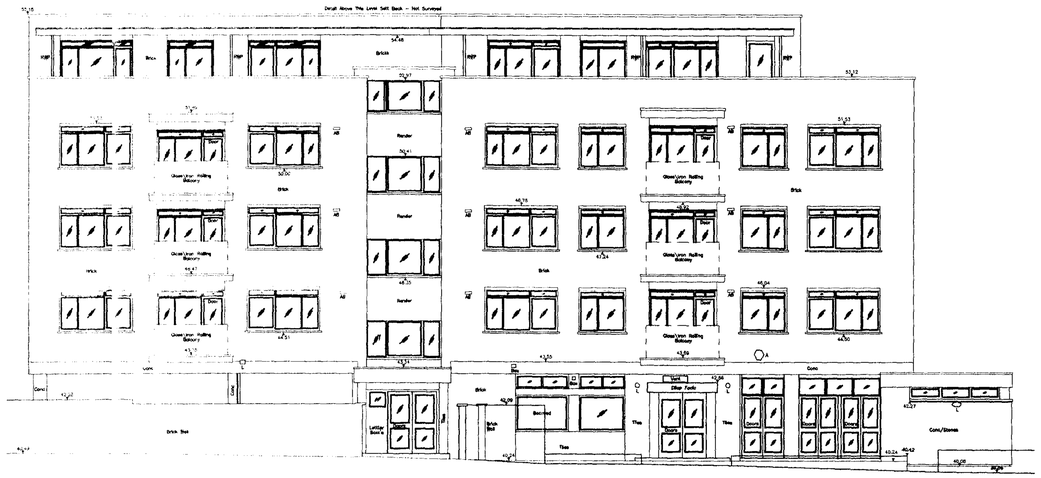

Datum 39.00m

Elevation 2

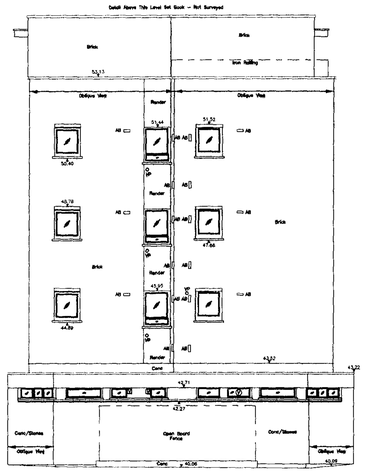

Datum 39.00m

Elevation 3

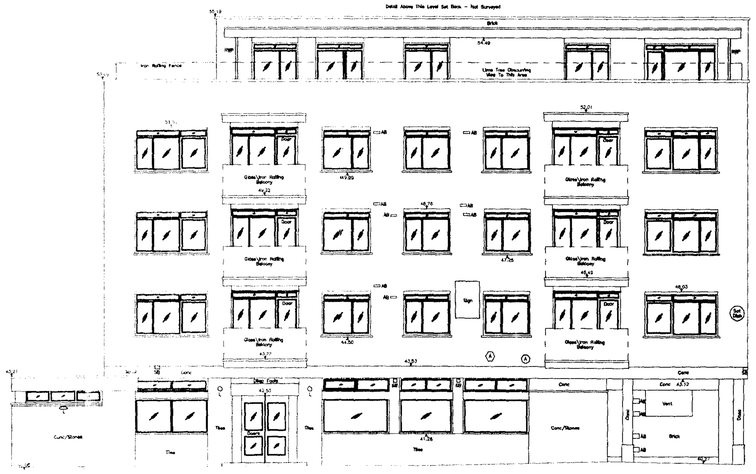

Datum 39.00m

Elevation 4

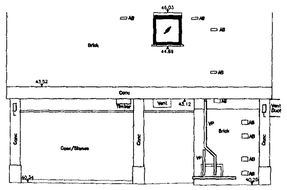

Datum 39.00m

Elevation 5

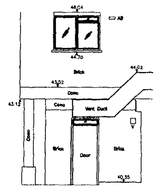

Datum 39.00m

Elevation 6

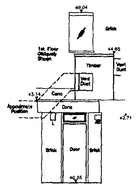

Datum 39.00m

Elevation 7

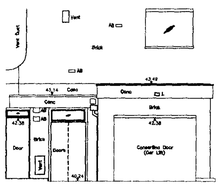

Datum 39.00m

REV No.	DATE	DESCRIPTION	BY	CHKD BY
A	04.07.07	Scale Adjusted	JVB	

mbh PARTNERSHIP

ROSEMOUNT HOUSE
ROSEMOUNT AVENUE
WEST BYFLEET
SURREY
KT14 6LB
01932 352727
01932 351545

ARCHITECTURE SURVEYING PROJECT MANAGEMENT

PROJECT
SHERIDAN COURT
47-49 BELSIZE ROAD
LONDON
NW6 4RY

DRAWING TITLE
ELEVATIONS AS EXISTING

DRAWN BY	CHECKED BY	DRAWING No.	REV
GPP/ST		6901-05	A
SCALE 1:100@ A1	DATE JUL 06		