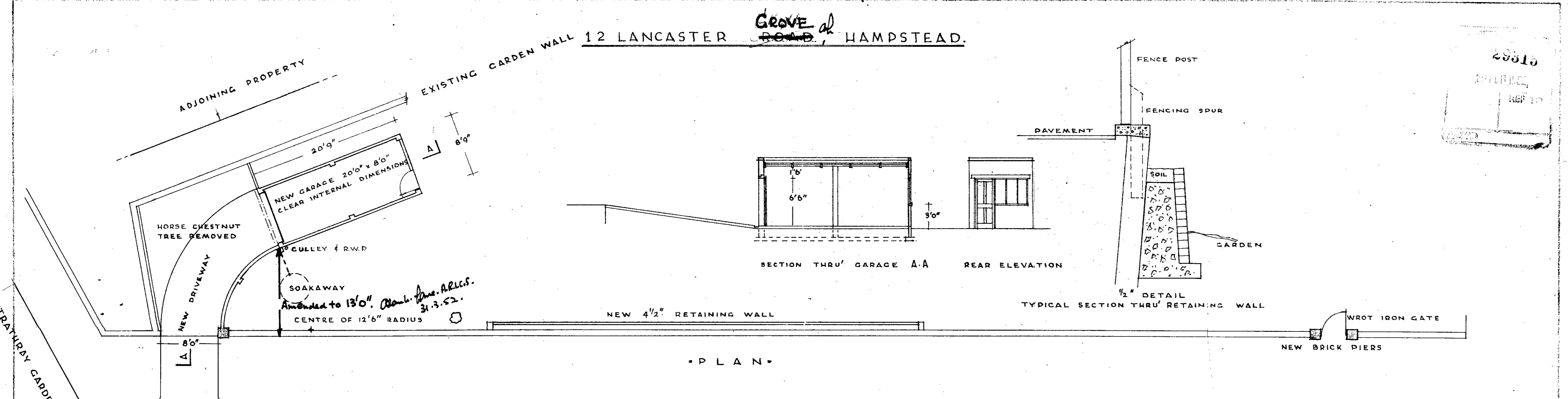

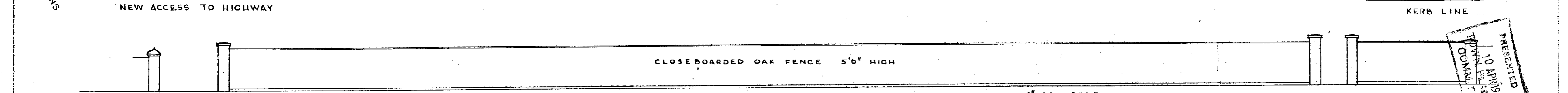


GROVE al ROAD, HAMPSTEAD.

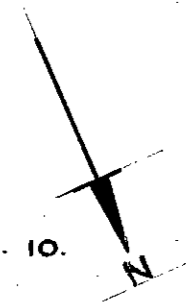


• P L A N •



• E L E V A T I O N F R O M L A N C A S T E R R O A D •

SCALE: ONE INCH = EIGHT FEET.



O.S. LONDON SHEET VI. 10.

GROVE al ROAD

ALAN N. LANE. A.R.I.C.S.
CHARTERED SURVEYOR.
29 ACACIA AVENUE, EASTCOTE,
RUISLIP, MIDD.

