





School has use of room for school meals

Position of boundary uncertain

-  EXISTING SCHOOL SITE
-  DEFINED
-  PROGRAMMED 1960-1972 (IDP)
-  HOSPITAL BOUNDARY

Boundary between Hospital Extension & Proposed Housing Site

Drg No 10412

Scale. 1:1250
 Date. 19-6-74
 REPRODUCED FROM THE
 ORDNANCE SURVEY MAP
 WITH THE SANCTION OF
 THE CONTROLLER OF
 H.M. STATIONERY OFFICE.

	RUSSELLS	SPORTS	GROUND	SITE - PROPOSED	LINK ROAD
Existing School Site	=	3340	59 M	0.835	acres
Defined School Site	=	5530		1.38	
Programmed Area	=	3370		0.84	

LONDON BOROUGH OF CAMDEN
 B.Schlaffenborg, Dr. Arch. (Rome)
 Dip.T.P. M.T.P.I.
 Director of Planning & Communications
 197 High Holborn W.C.1.V. 75G.
 Tel. 01. 405.3411.