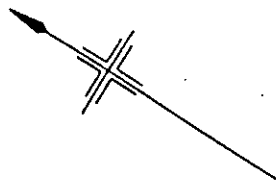


Scale: 1/1250

© Crown copyright 19

Old Reference LN VI 20 J

BOROUGH OF CAMDEN

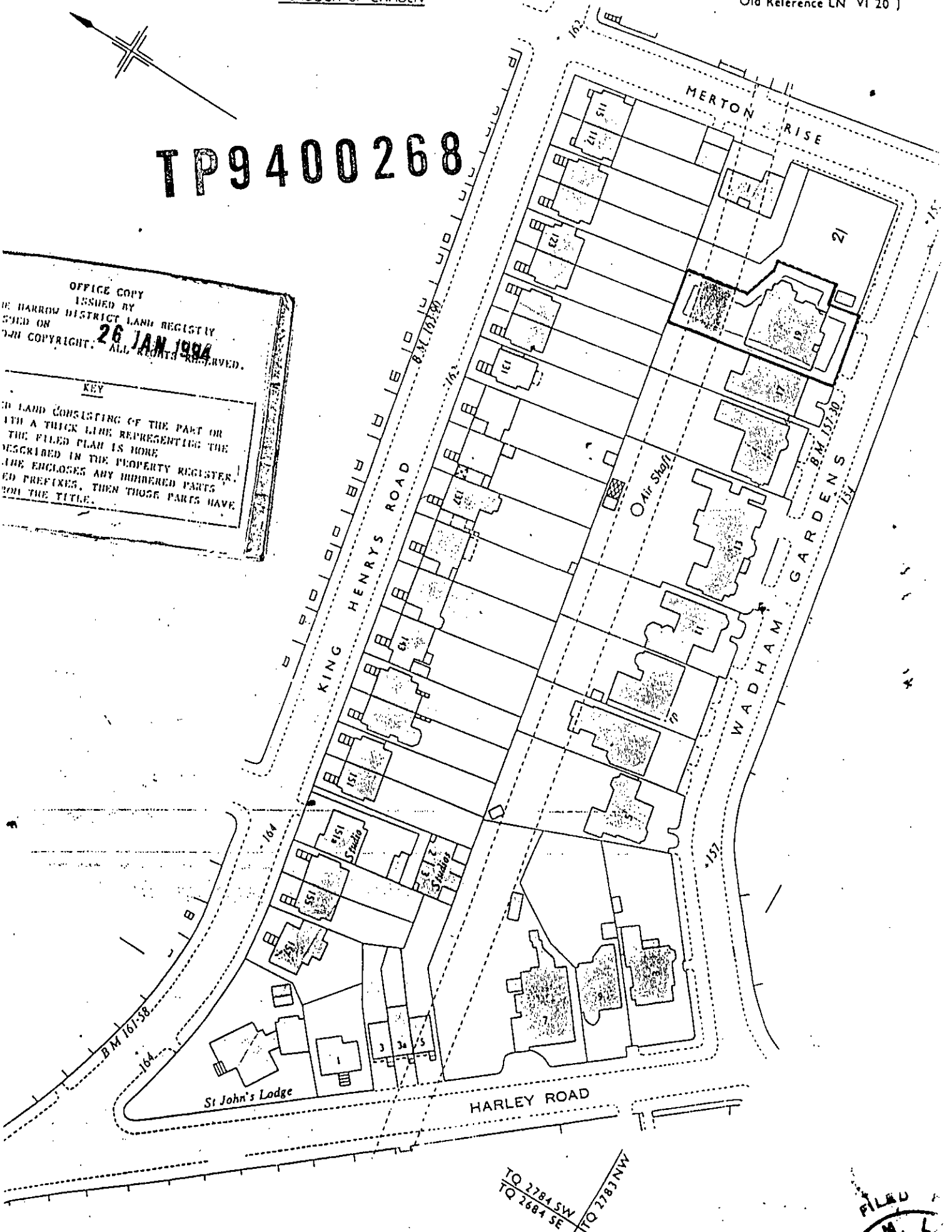


TP9400268

OFFICE COPY
ISSUED BY
THE HARROW DISTRICT LAND REGISTRY
DATED ON
26 JAN 1984
© H.M. L.S.O. COPYRIGHT. ALL RIGHTS RESERVED.

KEY

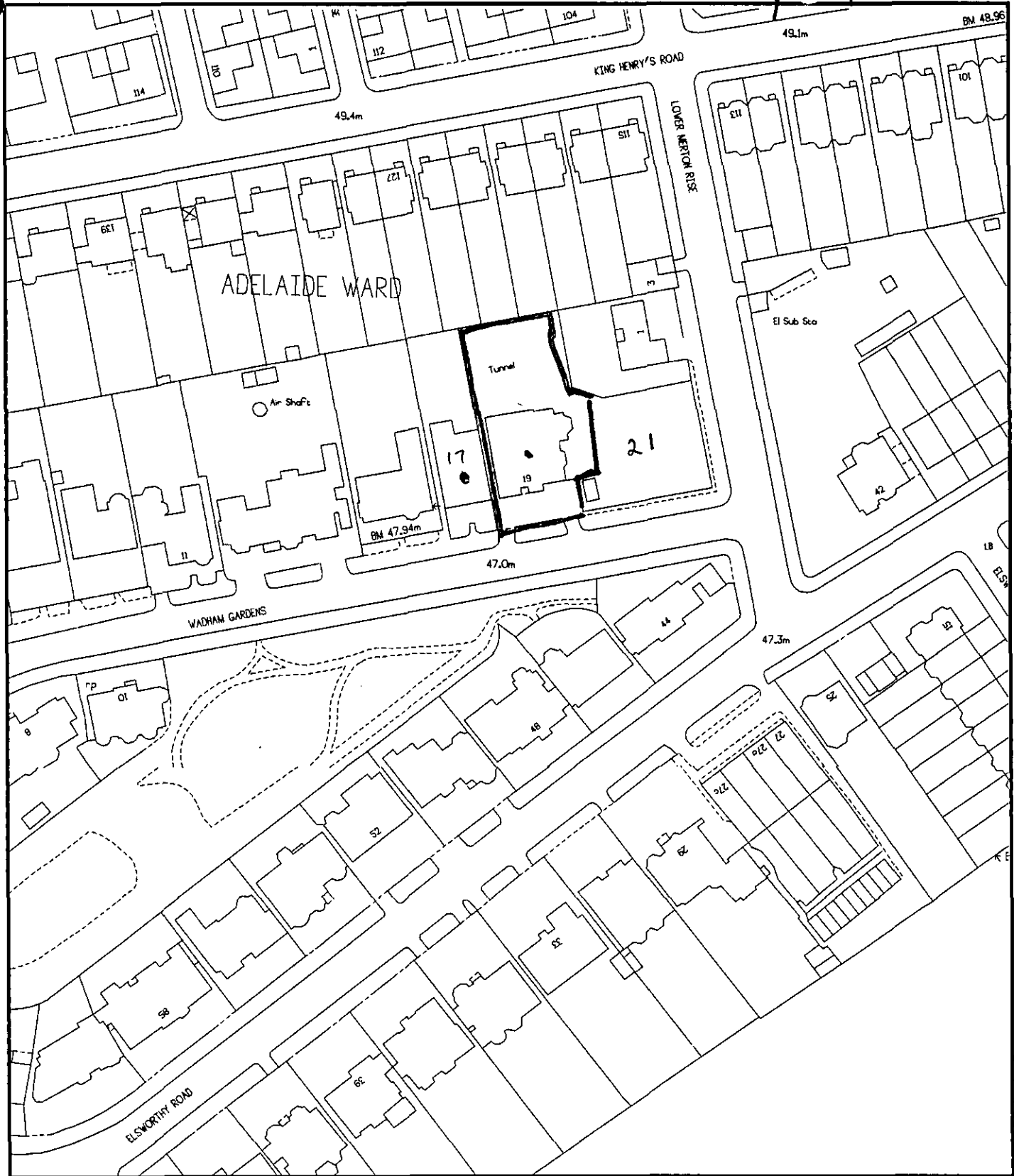
LAND CONSISTING OF THE PART OR PARTS OF A THICK LINE REPRESENTING THE BUILDING OR BUILDINGS SHOWN IN THE FILED PLAN IS MORE FULLY DESCRIBED IN THE PROPERTY REGISTER. THIS PLAN ENCLOSES ANY DIMENSIONED PARTS OF THE BUILDINGS AND PREFIXES, THEN THOSE PARTS HAVE BEEN SHOWN ON THE TITLE.



TQ 2784 SW
TQ 2684 SE
TQ 2783 NW

FILED
H.M.L.S.O.

9 *



19 Wadham Gardens

London Borough of Camden

Planning Transport & Health Services
 Town Hall Extension
 Argyle Street Entrance
 London WC1H 8EQ

TP9400268



 **Camden**
ENVIRONMENT

Reproduced from the O.S. map with the permission of the Controller of H.M.S.O. Licence no. LA086339. Scale 1:1250

Wagham Gardens

REVALUATION