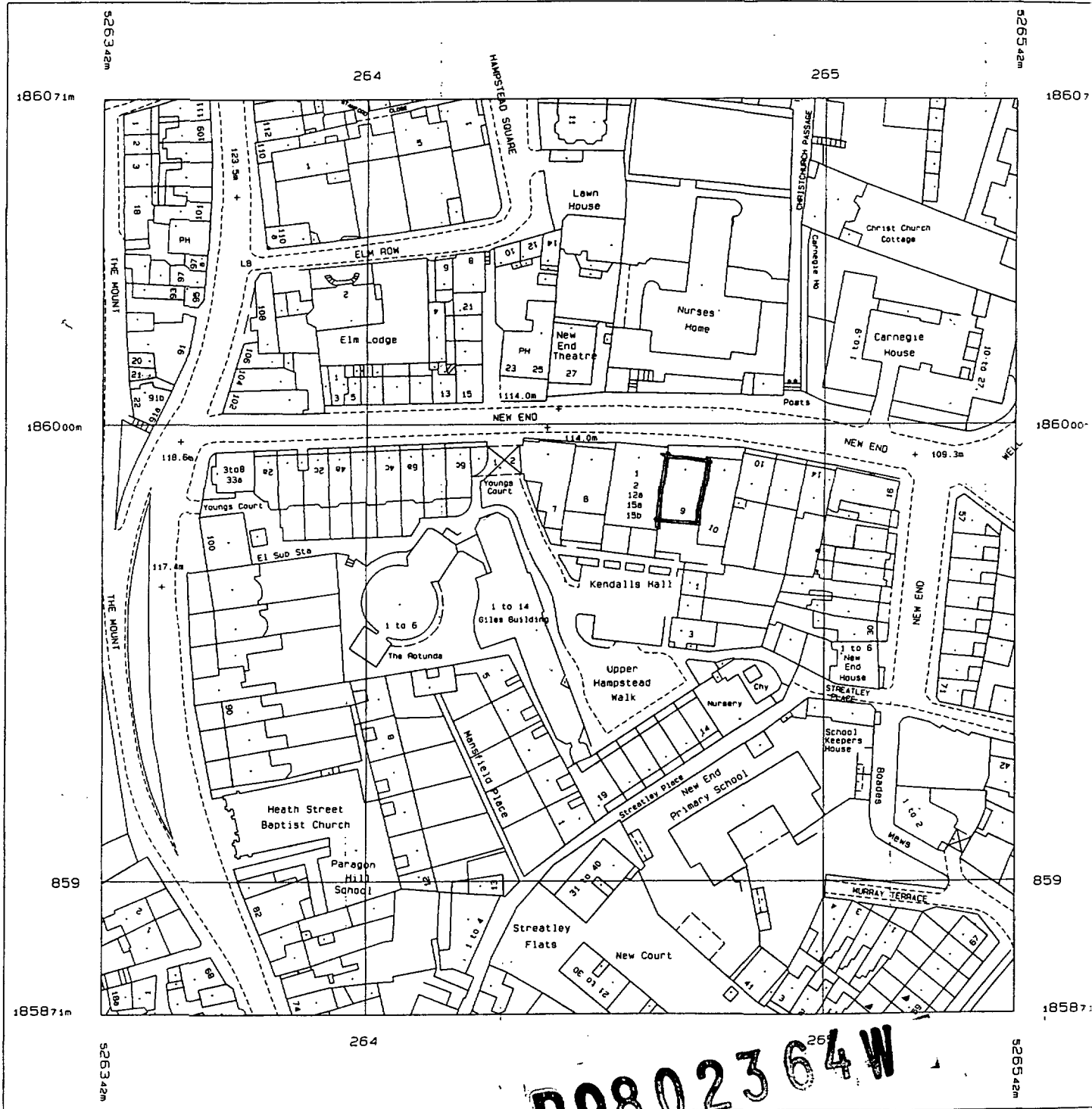


OS Ordnance Survey
Superplan

Planning Extract -
 Site-centre



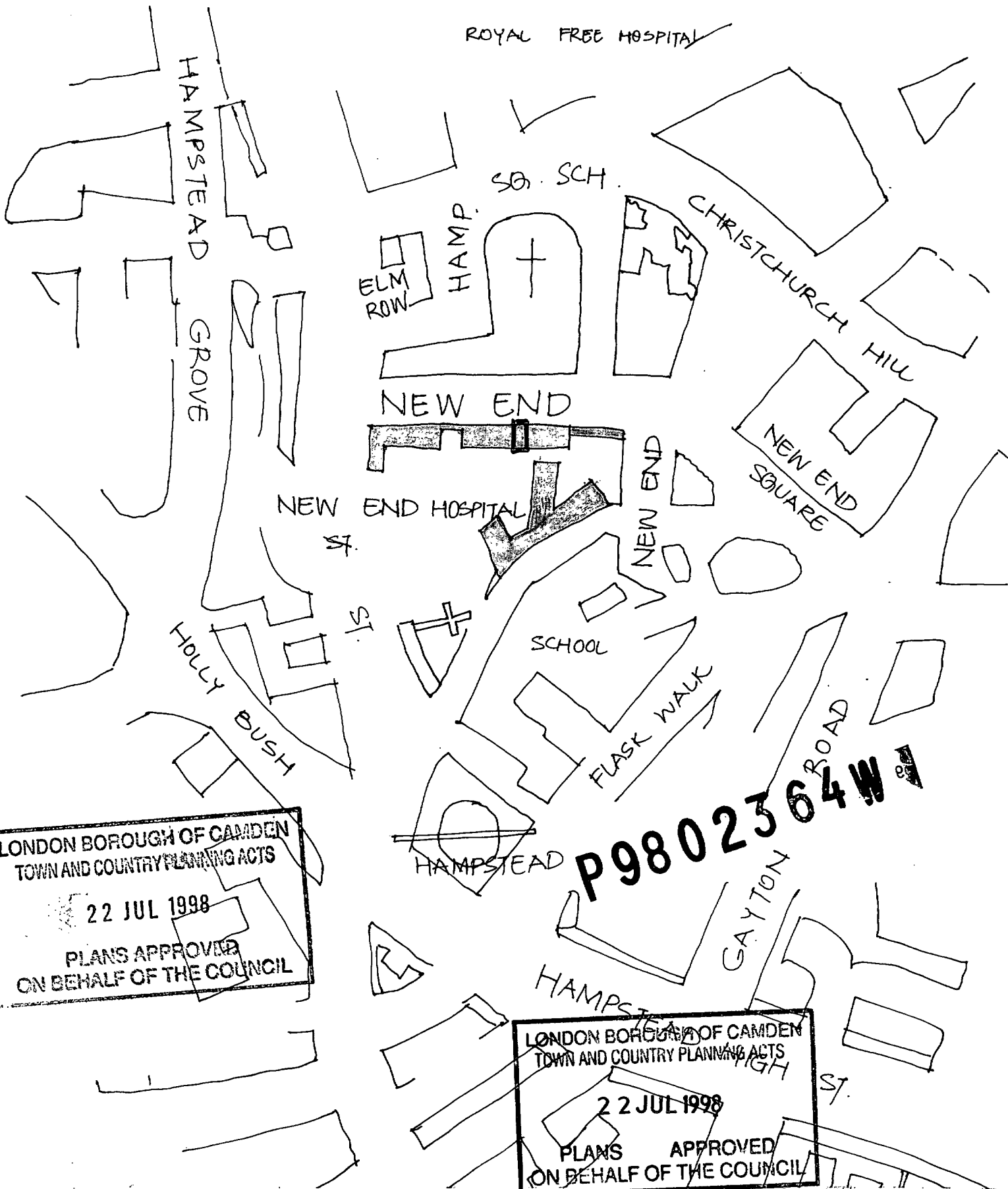
P9802364W

Produced 11 Jun 1998 from Ordnance Survey digital data and incorporating surveyed revision available at this date. © Crown Copyright 1998.

Reproduction in whole or in part is prohibited without the prior permission of Ordnance Survey.

National Grid sheet reference at centre of this Superplan: T02685NW

Scale 1: 1250



LONDON BOROUGH OF CAMDEN
TOWN AND COUNTRY PLANNING ACTS
22 JUL 1998
PLANS APPROVED
ON BEHALF OF THE COUNCIL

LONDON BOROUGH OF CAMDEN
TOWN AND COUNTRY PLANNING ACTS
22 JUL 1998
PLANS APPROVED
ON BEHALF OF THE COUNCIL



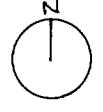
JOB TITLE
8 NEW END ROAD

LONDON NW3

DRAWING TITLE
LOCATION PLAN

DATE - SD DATE - PD SCALE DRAWN BY
14.05.98 1:1250

5 DRYDEN STREET · COVENT GARDEN · LONDON WC2E 9NW · TELEPHONE 071 829 8460



DRAWING NUMBER

A	4	0	3	5	3	3	D	2	0	1
---	---	---	---	---	---	---	---	---	---	---

REVISION NUMBER