

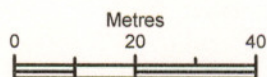
Produced 24.03.2009 from the Ordnance Survey National Geographic Database and incorporating surveyed revision available at this date. © Crown Copyright 2009.

Reproduction in whole or part is prohibited without the prior permission of Ordnance Survey.

Ordnance Survey, the OS Symbol and OS Sitemap are registered trademarks of Ordnance Survey, the national mapping agency of Great Britain.

The representation of a road, track or path is no evidence of a right of way.

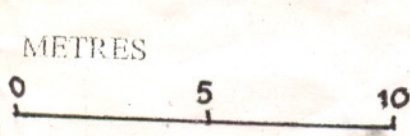
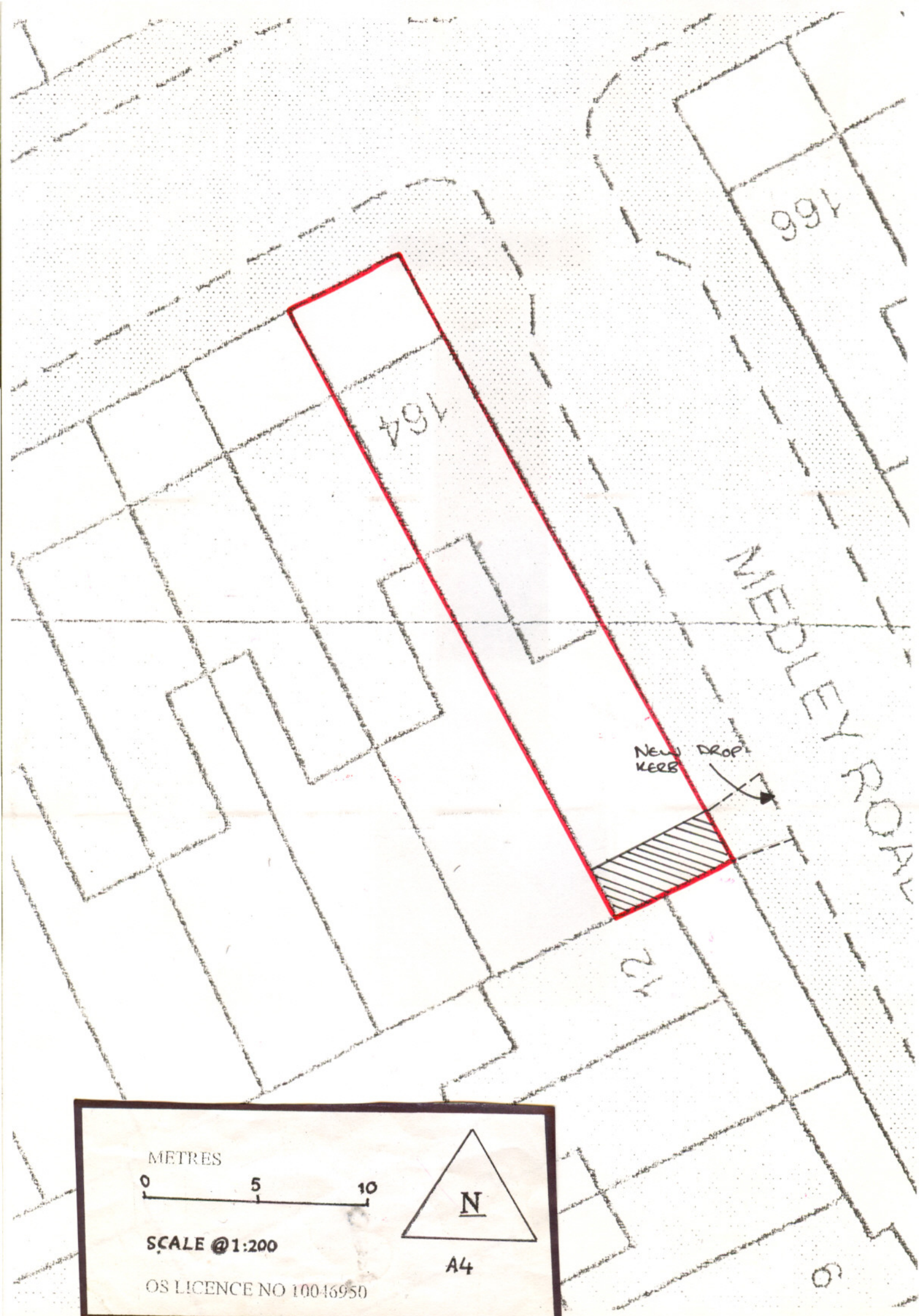
The representation of features as lines is no evidence of a property boundary.



Scale 1:1250

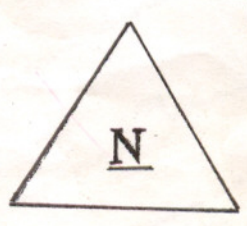
Supplied by: **Outlet User**
Serial number: 00442000
Centre coordinates: 525246 184704

Further information can be found on the OS Sitemap Information leaflet or the Ordnance Survey web site:
www.ordnancesurvey.co.uk



SCALE @ 1:200

OS LICENCE NO 10046950



A4