



# Archaeological Impact Assessment

In support of an application  
for a docking station on the  
carriageway and footway adjacent to:

126 High Holborn on Southampton Place,  
WC1

Reference Number: 02/610276  
Status: FINAL  
Date: 03 August 2009

## CONTENTS PAGE

<b>Executive Summary .....</b>	<b>3</b>
<b>1 Introduction.....</b>	<b>4</b>
1.1 Statement Overview .....	4
1.2 Purpose of the Document .....	4
1.3 Methodology .....	5
<b>2 Analysis of archaeological background .....</b>	<b>5</b>
2.1 Scheduled Ancient Monuments (SAMs) .....	5
2.2 Greater London Archaeology Advisory Service .....	5
2.3 Historic Maps .....	6
<b>3 The Proposals and Their Potential Impact .....</b>	<b>6</b>
3.1 Site Description.....	6
3.2 Docking Station.....	6
3.3 The Potential Impact.....	6
<b>4 Conclusions .....</b>	<b>6</b>

### **Appendix 1: Greater London Sites and Monuments Record**



## **EXECUTIVE SUMMARY**

This Archaeological Impact Assessment is provided in support of a full planning application for the installation of a Cycle Hire docking station on the carriageway and footway adjacent to 126 High Holborn on Southampton Place in the Borough of Camden.

The general principles of the docking station design have been developed in consultation with the boroughs, Royal Parks and other key stakeholders. Pre-application advice has been sought from the Greater London Archaeological Advisory Service. This Assessment includes an appraisal of the recorded archaeological remains in the area and the extent to which the docking station would impact on any significant archaeological remains. The groundworks for the docking station will not penetrate deeper than 450mm below the current ground surface.

Previous archaeological investigations in the vicinity of the Site have revealed that due to the depth of basements of the buildings in this area any potential archaeological remains will have been severely truncated. Mr Rob Whytehead of GLASS has also indicated that it is unlikely that archaeological remains will be encountered in the top 450mm. It has therefore been concluded that there is no potential for archaeological remains to be encountered at the site and no further investigation is recommended.

# 1 INTRODUCTION

## 1.1 Statement Overview

Cycling within London has experienced rapid growth. It is estimated that there has been a 91 percent increase in the number of cycling trips within London since the year 2000 with around 500,000 cycle trips currently taking place every day. In 2006/07 cycling accounted for 1.6 percent of all modal trips in London and 3.7 percent of all journeys to work within inner London. The Mayor's aspiration is to increase the modal proportion of cycling trips within London to 5 percent and more generally, improve conditions for cyclists. The Mayor has set Transport for London (TfL) a target to increase cycle trips by 400 percent by 2025.

To help achieve this growth TfL has been tasked with implementing the Cycle Hire Scheme within central London by May 2010. The Scheme will deliver around 6,000 bicycles across approximately 400 sites.

The Scheme will allow people to hire a bicycle from a docking station, use it as desired and return it to either the same or another docking station. To ensure the adequate availability of docking points and bicycles for those hiring and returning bicycles, approximately 10,200 docking points at around 400 sites at a density of approximately nine sites per square kilometre are required.

The Scheme has been developed in collaboration with the Royal Parks and the following nine London Boroughs:

- London Borough of Camden;
- London Borough of Hackney;
- London Borough of Islington;
- Royal Borough of Kensington and Chelsea;
- London Borough of Lambeth;
- City of London;
- London Borough of Southwark;
- London Borough of Tower Hamlets; and
- City of Westminster.

## 1.2 Purpose of the Document

TfL wish to apply for planning permission for a Cycle Hire docking station, comprising a terminal and 22 docking points adjacent to 126 High Holborn on Southampton Place in the Borough of Camden.

Following discussions with the Archaeological Advisor to the Planning Authority, Mr Rob Whytehead at Greater London Archaeological Advisory Service (GLAAS), the Site has been identified as not requiring further archaeological intervention, provided the excavations do not penetrate any deeper than 450mm.

The document

- describes the archaeological background to the area;
- describes the proposal;

- assesses the likely impact of the scheme on the basis of the available information; and
- recommends no further action.

### 1.3 Methodology

A list of cultural heritage sites has been compiled (Appendix 1) through consultation carried out by Hyder Consulting in April 2009.

The Assessment draws together the available archaeological, topographic and land-use information to clarify the archaeological potential of the Site.

The Assessment comprises of an examination of evidence in the Greater London Sites and Monuments Record (SMR). It considers the results of nearby archaeological investigations, incorporates published and unpublished material and charts historic land-use through examination of any readily available historic maps.

Clearly, any information on the depth of overburden for the archaeological assets would be a key consideration in determining whether the construction of the docking station would be likely to impact on archaeology. Detailed discussions to establish the nature of the archaeological potential have been undertaken with Mr Rob Whytehead at the Greater London Archaeological Advisory Service (GLAAS).

## 2 ANALYSIS OF ARCHAEOLOGICAL BACKGROUND

### 2.1 Scheduled Ancient Monuments (SAMs)

There are no SAMs on the Site or within a distance where their setting would be affected by the proposed development.

### 2.2 Greater London Archaeology Advisory Service

#### *Archaeological Advisor*

Mr Rob Whytehead has commented on the archaeological implications of the development.

Mr Whytehead had confirmed that while the Site lies in an Archaeological Priority Area and is very close to a Roman road, leading to the possibility of roadside burials being present, it is unlikely that archaeological remains will be encountered in the top 450mm.

#### ***Greater London Sites and Monuments Record (SMR) and unpublished archaeological sources***

The SMR identifies a number of assets within 50m of the Site and these are listed in Appendix 1.

Two archaeological watching briefs have been carried out in the vicinity of the Site, one at 14 Barter Street (ELO2737) and one at 125 High Holborn (ELO7226). Both of these investigations found no evidence of archaeological remains owing to the presence of deep basements.

## **2.3 Historic Maps**

Rocque's map of 1746 shows the street layout at that time was generally on its modern day layout, although the streetnames have changed. Southampton Place was called Southampton Street, Barter Street was called Silver Street and Southampton Row was called Kings Street. This remains the same on Greenwoods map of 1830 and Stanford's 1862 map.

Stanford's 1862 map also shows the West Central Post Office located on the corner of Southampton Street and High Holborn.

Individual properties from the 18<sup>th</sup> century are still standing along Southampton Place although the building adjacent to Site was recently subject to development.

## **3 THE PROPOSALS AND THEIR POTENTIAL IMPACT**

### **3.1 Site Description**

The Site lies on the carriageway and footway on the east side of Southampton Place. Please refer to the Planning Design and Access Statement for further information.

### **3.2 Docking Station**

The development comprises a terminal and 22 docking points. The foundations would be no deeper than 450mm below the current ground level. The form that the foundations will take has not been finalised. Further information regarding the docking station can be found in the Planning Design and Access Statement.

### **3.3 The Potential Impact**

Foundations would be no deeper than 450mm and it is unlikely that any archaeological remains will be encountered at this depth.

Under these circumstances it is proposed that no further archaeological investigations are undertaken.

## **4 CONCLUSIONS**

This Assessment has revealed that there is no potential for significant archaeological remains in the carriageway and footway adjacent to 126 High Holborn on Southampton Place in the Borough of Camden.

It is recommended that no further archaeological investigations are undertaken at this stage given the findings of previous archaeological evaluations that the depths of basements in the area have truncated any potential for archaeological remains.



**Appendix 1**  
**Consultation response from the Greater London Archaeology Service Sites and Monuments Record.**

Contact: Stuart Cakebread  
Direct Dial: 020 7973 3731  
Date: 29/07/2009

## Greater London Sites and Monuments Record - Search Report

### Enquiry: Report 8449 London Cycle Hire Scheme Southampton Place TQ 30445 81532 50m radius search

Thank you for your enquiry to the GLSMR. Please find below all records held on the GLSMR database within the area specified in your request. Please note that there is a backlog of listed buildings and archaeological reports awaiting entry into the system and we cannot guarantee that the information supplied is fully up to date.

\*\*\* GLSMR NEWS \*\*\*

3-Aug-2006 *Record Sort Order Changed*

The records within the SMR search report are now sorted by 'Name' (and then by 'MonUID') rather than 'MonUID' as this should display multiple records for a single site together in the indexes and report. However, many site names begin with numbers from the address and so records from same street will not necessarily appear together. All new records added to the GLSMR, and those altered during data rationalisation and other projects, are being named with the street name before the number (for example The Street (No. 1), London) so that in future results from the same street will appear together.

31-July-2006 *Full Address Data Added*

The HTML report and XML data file have been altered to include the full address which was perviously missing.

25-Jan-2006 *Listed Building Data and Designations Updated*

All of the Listed Buildings entries within the GLSMR have been updated using the latest dataset from the National Monuments Record and the GLSMR search report (the document you are reading now) has been updated to display the full designation description for the listed buildings encountered within your search area.

\*\*\* END \*\*\*

**NOTE: Please ensure you read this document from a saved version and not directly from the e-mail as this may cause problems with the displayed data and hyperlinks.**

If you have any further enquiries, or if you have any problems interpreting the data, please do not hesitate to contact us.

Yours Sincerely,

The Greater London SMR Team

Greater London Archaeology Advisory Service  
English Heritage - London Region  
1 Waterhouse Square, 138-142 Holborn, London EC1N 2ST  
[smr@english-heritage.org.uk](mailto:smr@english-heritage.org.uk)

Note: Commercial SMR search requests are charged at a cost of 35 pounds plus VAT each and collected via invoice



---

## Monument Index:

(Click on the MonUID to view full details for each record)

### Archaeology

<i>MonUID</i>	<i>Pref. Ref.</i>	<i>Name</i>	<i>Monument Types</i>	<i>Date Range</i>
---------------	-------------------	-------------	-----------------------	-------------------

### Listed Buildings

<i>MonUID</i>	<i>Pref. Ref.</i>	<i>Name</i>	<i>Monument Types</i>	<i>Date Range</i>
<a href="#">MLO81037</a>	MLO81037	127-128 High Holborn	BANK (FINANCIAL), OFFICE	19th Century to Modern (1884 AD to 1924 AD)
<a href="#">MLO81040</a>	MLO81040	207 High Holborn	SHOP, TERRACED HOUSE	18th Century to 19th Century (1800 AD to 1899 AD)
<a href="#">MLO81044</a>	MLO81044	NATIONAL WESTMINSTER BANK	BANK (FINANCIAL)	19th Century (1854 AD)
<a href="#">MLO80219</a>	MLO80219	NUMBERS 1-8 AND ATTACHED RAILINGS	TERRACE, TERRACED HOUSE, RAILINGS	18th Century (1758 AD to 1763 AD)
<a href="#">MLO81042</a>	MLO81042	PRINCESS LOUISE PUBLIC HOUSE	PUBLIC HOUSE, PUBLIC HOUSE	18th Century to 19th Century (1800 AD to 1899 AD)

### Maritime

<i>MonUID</i>	<i>Pref. Ref.</i>	<i>Name</i>	<i>Monument Types</i>	<i>Date Range</i>
---------------	-------------------	-------------	-----------------------	-------------------

### Other

<i>MonUID</i>	<i>Pref. Ref.</i>	<i>Name</i>	<i>Monument Types</i>	<i>Date Range</i>
<a href="#">MLO17846</a>	082074/00/00	14 BARTER ST	NEGATIVE EVIDENCE	Unknown (Unknown)

---

Return to [Top of page](#)

---

## Event Index:

<i>Event ID</i>	<i>Event Name</i>	<i>Event Description</i>
ELO2737	14 BARTER ST	There is no description for this event Location: Centroid TQ 3040 8150 (MBR: 10m by 10m)

### *Associated Monuments*

[MLO17846](#) - 14 BARTER ST - [Unknown (Unknown)]

---

<i>Event ID</i>	<i>Event Name</i>	<i>Event Description</i>
Not Applicable	No Associated Event	Location: not specified

### *Associated Monuments*

[MLO80219](#) - NUMBERS 1-8 AND ATTACHED RAILINGS - [18th Century (1758 AD to 1763 AD)]  
[MLO81037](#) - 127-128 High Holborn - [19th Century to Modern (1884 AD to 1924 AD)]  
[MLO81040](#) - 207 High Holborn - [18th Century to 19th Century (1800 AD to 1899 AD)]  
[MLO81042](#) - PRINCESS LOUISE PUBLIC HOUSE - [18th Century to 19th Century (1800 AD to 1899 AD)]  
[MLO81044](#) - NATIONAL WESTMINSTER BANK - [19th Century (1854 AD)]

---

[Return to Top of page](#)

---

## Record Details - Archaeology:

---

## Record Details - Listed Buildings:

---

### Start of record

<b>MonUID</b>	MLO81037
<b>Monument Type</b>	Listed Building
<b>Preferred Ref.</b>	MLO81037
<b>Name</b>	127-128 High Holborn
<b>Map Sheet</b>	TQ38SW
<b>Grid References</b>	Centre Point: TQ 30424 81526 (point)
<b>Summary</b>	Record created from imported Listed Buildings On-line dataset 11-Jan-2006; see linked Designation record for full details

### Description

### Sources

Number	Reference
--------	-----------

### Location

#### Administrative Area

- [Borough] CAMDEN

#### Address

- 127-128 High Holborn, London, WC1V 6PQ

- 127-128 High Holborn, London, WC1V 6PQ

### Monument/Component Types

- BANK (FINANCIAL) (Undated)
- OFFICE (19th Century to Modern - 1884 AD to 1924 AD)

### Find Types

### Designations

Type/Grade	Reference/Title	Description
Listed Building (II)	478240	CAMDEN TQ3081NW HIGH HOLBORN 798-1/100/830 (North side) 14/05/74 Nos.127 AND 129 II Office block, now a bank. c1904. By H Percy Adams and Charles Holden. Portland stone with granite ground floor. 4 storeys and attic. 4 bays to High Holborn, splayed corner, 4 bay return to Southampton Place. Free Classical manner with rusticated pilasters between bays carrying sill string at 3rd floor level. Round-arched entrance on corner with bracketed stone balcony above. Architraved windows, those on 1st floor with broken cornices alternating with Venetian style. Bracketed cornice, above which attic. Corner surmounted by a turret. INTERIOR: not inspected. Listing NGR: TQ3042481526

### Other Statuses and References

Type/Grade	Reference/Title
------------	-----------------

### Associated Activities/Events

Event ID	Name/Ref	Brief Description (click Event ID for details)
<a href="#">Not Applicable</a>	No Associated Event	

[Return to Top of page](#)

### End of record

[Export generated by HBSMR from exeGesIS SDM](#)

---

**Start of record**

**MonUID** MLO81040  
**Monument Type** Listed Building  
**Preferred Ref.** MLO81040  
**Name** 207 High Holborn  
**Map Sheet** TQ38SW  
**Grid References** Centre Point: TQ 30442 81484 (point)  
**Summary** Record created from imported Listed Buildings On-line dataset 11-Jan-2006; see linked Designation record for full details

**Description****Sources**

Number	Reference

**Location****Administrative Area**

- [Borough] CAMDEN

**Address**

- 207 High Holborn, London, WC1V 7BW

**Monument/Component Types**

- SHOP (18th Century to 19th Century - 1800 AD to 1899 AD)
- TERRACED HOUSE (18th Century to 19th Century - 1800 AD to 1899 AD)

**Find Types****Designations**

Type/Grade	Reference/Title
Listed Building (II)	478243

**Description**

CAMDEN TQ3081SW HIGH HOLBORN 798-1/105/832 (South side) 15/01/73 No.207 II Terraced house and shop. C19 earlier. Yellow stock brick with stucco cornice and blocking course. Plain stucco 3rd floor sill band. 5 storeys 2 windows with 4-window right return, some blocked. Wooden shopfront with entablature with iron cresting flanked by consoles. Altered shop window, with large panes. House doorway at return with pilasters carrying entablature. Architraved sash windows with original glazing bars, the 2 above the shopfront having consoles carrying projecting cornices. INTERIOR: not inspected. Listing NGR: TQ3044281484

**Other Statuses and References**

Type/Grade	Reference/Title

**Associated Activities/Events**

Event ID	Name/Ref
<a href="#">Not Applicable</a>	No Associated Event

**Brief Description (click Event ID for details)****Return to [Top of page](#)****End of record**[Export generated by HBSMR from exeGesIS SDM](#)

**Start of record**

**MonUID** MLO81044  
**Monument Type** Listed Building  
**Preferred Ref.** MLO81044  
**Name** NATIONAL WESTMINSTER BANK  
**Map Sheet** TQ38SW  
**Grid References** Centre Point: TQ 30462 81488 (point)  
**Summary** Record created from imported Listed Buildings On-line dataset 11-Jan-2006; see linked Designation record for full details

**Description****Sources**

Number	Reference
--------	-----------

**Location****Administrative Area**

- [Borough] CAMDEN

**Address**

- 212-214 High Holborn, London, WC1V 7RN

**Monument/Component Types**

- BANK (FINANCIAL) (19th Century - 1854 AD)

**Find Types****Designations**

Type/Grade	Reference/Title
Listed Building (II)	478247 NATIONAL WESTMINSTER BANK

**Description**

CAMDEN TQ3081SW HIGH HOLBORN 798-1/105/834 (South side) 14/05/74 No.212 National Westminster Bank II Bank. 1854. By Henry Baker. Portland stone. 4 storeys and basements. 5 bay symmetrical facade in Palladian style. Slightly projecting entrance bays at ends with rusticated quoins. 3 segmental-arched ground floor windows. Round arched doorways with vermiculated rusticated surrounds and coat of arms in cartouches on keystones; engaged columns (to left) and brackets (to east) with blind balustraded balconies at 1st floor level; doorways with fanlights and double panelled doors. Sill strings at floor levels. Architraved sash windows, 1st floor with bracketed pediments, 2nd with cornices. Console-bracketed cornice with Greek fret frieze below with paired lion-head stops. INTERIOR: not inspected. Listing NGR: TQ3046281488

**Other Statuses and References**

Type/Grade	Reference/Title
------------	-----------------

**Associated Activities/Events**

Event ID	Name/Ref	Brief Description (click Event ID for details)
<a href="#">Not Applicable</a>	No Associated Event	

**Return to [Top of page](#)**

**End of record**

[Export generated by HBSMR from exeGesIS SDM](#)

---

**Start of record**

<b>MonUID</b>	MLO80219
<b>Monument Type</b>	Listed Building
<b>Preferred Ref.</b>	MLO80219
<b>Name</b>	NUMBERS 1-8 AND ATTACHED RAILINGS
<b>Map Sheet</b>	TQ38SW
<b>Grid References</b>	Centre Point: TQ 30431 81570 (point)
<b>Summary</b>	Record created from imported Listed Buildings On-line dataset 11-Jan-2006; see linked Designation record for full details

**Description****Sources**

Number	Reference
--------	-----------

**Location****Administrative Area**

- [Borough] CAMDEN

**Address**

- 1 Southampton Place, London, WC1A 2DA
- 2 Southampton Place, London, WC1A 2DA
- 3-4 Southampton Place, London, WC1A 2DA
- 3-4 Southampton Place, London, WC1A 2DA
- 7 Southampton Place, London, WC1A 2DA
- 7 Southampton Place, London, WC1A 2DA

**Monument/Component Types**

- RAILINGS (18th Century - 1758 AD to 1763 AD)
- TERRACE (18th Century - 1758 AD to 1763 AD)
- TERRACED HOUSE (18th Century - 1758 AD to 1763 AD)

**Find Types****Designations**

Type/Grade	Reference/Title	Description
Listed Building (II*)	478125 NUMBERS 1-8 AND ATTACHED RAILINGS	CAMDEN TQ3081NW SOUTHAMPTON PLACE 798-1/100/1471 (East side) 24/10/51 Nos.1-8 (Consecutive) and attached railings GV II* Terrace of 8 houses. c1785-63. Probably under the direction of Henry Flitcroft. Darkened multi-coloured stock brick with a stone band at 1st floor level. Tiled mansard roofs with dormers. 3 storeys, attics and basements. 3 windows each. Gauged brick flat arches to recessed sash windows. Bracketed cornices below parapets. No.1: wooden architraved doorcase with carved consoles and pedimented cornice. Nos 2 & 3: semicircular headed entrances with patterned fanlights and panelled doors. No.2 with margin lights. No.3 doorframe with fluted frieze and cornice and fluted pilasters at sides with foliated capitals. Nos 4, 5 and 7: wooden doorcases with engaged Doric columns carrying entablature and pediment; fanlights and panelled door. Nos 6 and 8: stone doorcases with carved consoles and cornices, No.8 pedimented. All entrances approached by steps over basement areas. INTERIORS: not inspected but noted to retain good staircases, fireplaces and panelling, those of Nos 4, 5, 6 and 8 being especially fine. SUBSIDIARY FEATURES: attached cast-iron railings with torch flambe finials to areas. Listing NGR: TQ3043181570

**Other Statuses and References**

Type/Grade	Reference/Title
------------	-----------------

**Associated Activities/Events**

Event ID	Name/Ref	Brief Description (click Event ID for details)
<a href="#">Not Applicable</a>	No Associated Event	

**Return to [Top of page](#)****End of record**[Export generated by HBSMR from exeGesIS SDM](#)

**Start of record**

<b>MonUID</b>	MLO81042
<b>Monument Type</b>	Listed Building
<b>Preferred Ref.</b>	MLO81042
<b>Name</b>	PRINCESS LOUISE PUBLIC HOUSE
<b>Map Sheet</b>	TQ38SW
<b>Grid References</b>	Centre Point: TQ 30436 81486 (point)
<b>Summary</b>	Record created from imported Listed Buildings On-line dataset 11-Jan-2006; see linked Designation record for full details

**Description****Sources**

Number	Reference
--------	-----------

**Location****Administrative Area**

- [Borough] CAMDEN

**Address**

- 208 High Holborn, London, WC1V 7BW

- 208 High Holborn, London, WC1V 7BW

**Monument/Component Types**

- PUBLIC HOUSE (18th Century to 19th Century - 1800 AD to 1899 AD)
- PUBLIC HOUSE (19th Century - 1891 AD)

**Find Types****Designations**

Type/Grade	Reference/Title	Description
Listed Building (II*)	478245 PRINCESS LOUISE PUBLIC HOUSE	CAMDEN TQ3081SW HIGH HOLBORN 798-1/105/833 (South side) 15/01/73 Nos.208 AND 209 Princess Louise Public House II* Public house. Mid C19. Interior 1891 by William B Simpson and Sons who contracted out the work. Yellow brick with stone and terracotta dressings. EXTERIOR: 4 storeys 4 windows. Double-fronted public house ground floor facade of red granite columns and pilasters (with masks on the capitals), carrying entablature flanked by modified consoles. Central bow window with arched and lozenge lights flanked by wide entrances. Recessed sash windows with moulded stone heads, enriched impost bands, bracketed sills with cast-iron window guards to 2nd and 3rd floors. Entablature with dentil cornice and rosettes in frieze. Parapet. INTERIOR: good interior with decorative, polychrome tile work, gold embossed glass by R Morris & Son, stained glass and original mahogany bar fittings by WH Lascelles and Co. In centre of bar, 4 cast-iron Corinthian columns carrying patterned ceiling with moulded cornice and polychrome tile frieze decorated with urns and swags. Staircase with elaborate wrought-iron balustrade between ground and 1st floor. 1st floor bar with good fittings and Art Nouveau dado. Interesting contemporary gents WC in basement with marble urinals and retaining some tiled walls and fittings. Included II* as a rich example of a Victorian public house interior. Listing NGR: TQ3043681486

**Other Statuses and References**

Type/Grade	Reference/Title
------------	-----------------

**Associated Activities/Events**

Event ID	Name/Ref	Brief Description (click Event ID for details)
<a href="#">Not Applicable</a>	No Associated Event	

**Return to [Top of page](#)****End of record**[Export generated by HBSMR from exeGesIS SDM](#)

## Record Details - Maritime:

---

## Record Details - Others:

---

### Start of record

<b>MonUID</b>	MLO17846
<b>Monument Type</b>	Negative Evidence
<b>Preferred Ref.</b>	082074/00/00
<b>Name</b>	14 BARTER ST
<b>Map Sheet</b>	TQ38SW
<b>Grid References</b>	Centre Point: Centroid TQ 3040 8150 (MBR: 10m by 10m)
<b>Summary</b>	
<b>Description</b>	TRIAL TRENCHING BY ILAU 1976 (SITE CODE BAR76) IN AN ATTEMPT TO FIND LINE OF TWO ROMAN ROADS, FOUND THAT ANY ARCHAEOLOGICAL DEPOSITS HAD BEEN REMOVED BY BASEMENTS.

### Sources

<b>Number</b>	<b>Reference</b>
SLO31539	Unpublished document: RCHME. EXCAVATIONS INDEX, PRN 207,
SLO31540	Article in monograph: EXCAVATION ROUND-UP 1976, LONDON ARCH VOL 3 NO 2, P 37,
SLO31541	Article in monograph: ARTICLE, LAMAST VOL 28, P 252,
SLO31542	Excavation archive: Inner London Archaeological Unit BLACK G. 14 BARTER ST SITE RECORDS, SITE CODE BAR76,

### Location

**Administrative Area**  
- [Borough] CAMDEN

**Address**  
- 14 BARTER ST  
- BLOOMSBURY

### Monument/Component Types

- NEGATIVE EVIDENCE (Unknown date)

### Find Types

#### Designations

<b>Type/Grade</b>	<b>Reference/Title</b>	<b>Description</b>
-------------------	------------------------	--------------------

#### Other Statuses and References

<b>Type/Grade</b>	<b>Reference/Title</b>
Sites & Monuments Record	082074/00/00
Site Code	BAR76

#### Associated Activities/Events

<b>Event ID</b>	<b>Name/Ref</b>	<b>Brief Description (click Event ID for details)</b>
<a href="#">ELO2737</a>	14 BARTER ST	There is no description for this event

[Return to Top of page](#)

### End of record

[Export generated by HBSMR from exeGesIS SDM](#)

---

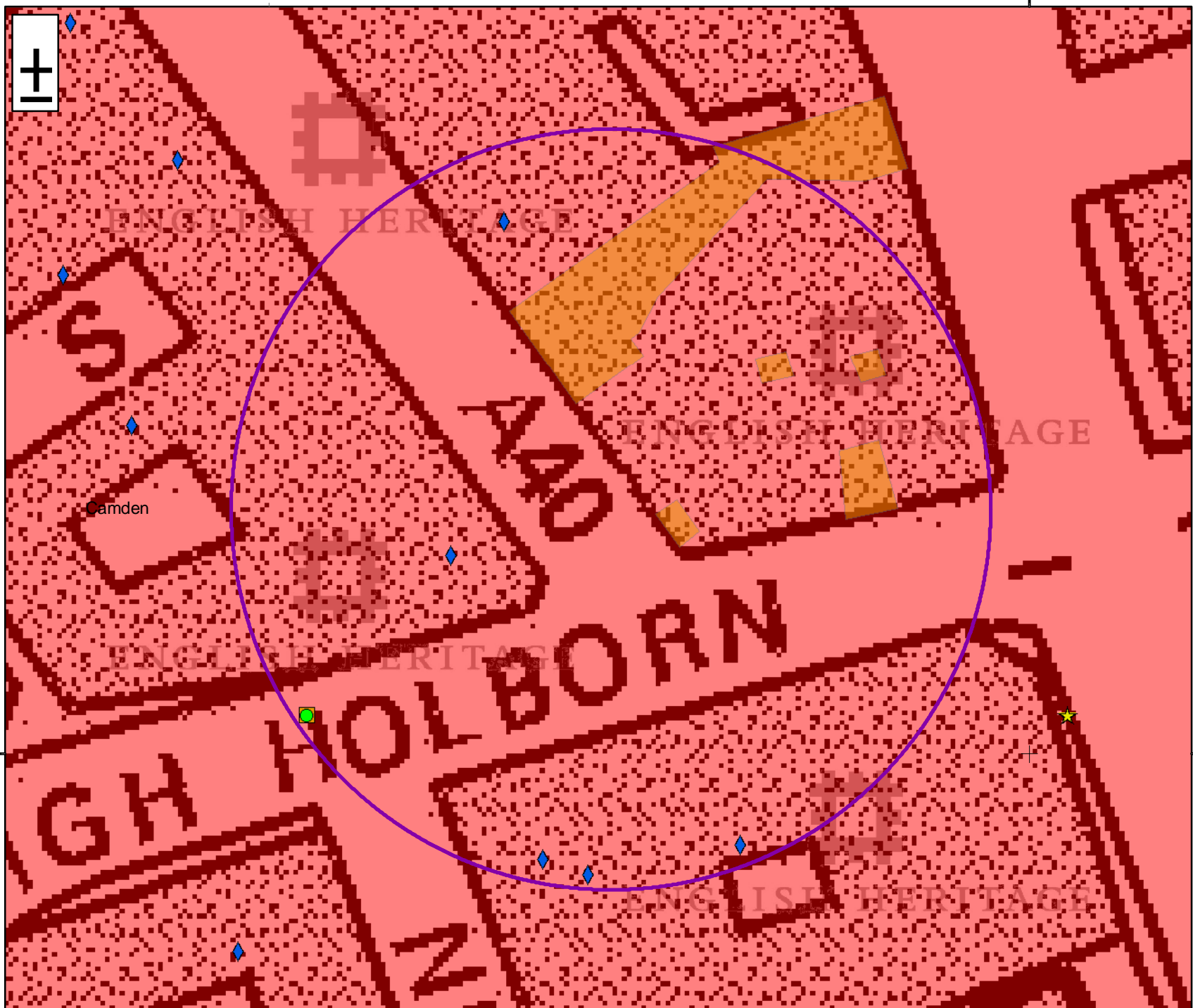




530500

GLSMR Report 8449  
London Cycle Hire Scheme  
Southampton Place  
TQ 30445 81532  
50m radius search












Print Date: 29 July 2009



181500

181500

530500

-  Archaeology
-  Archaeological Find Spot
-  Building
-  Listed Building
-  Maritime Archaeology
-  Registered Parks & Gardens
-  Archaeological Priority Area
-  Scheduled Ancient Monuments
-  World Heritage Sites
-  Event Location (Archaeology)
-  Requested Search Area

Scale: 1:700

This map is based upon Ordnance Survey material with the permission of Ordnance Survey on behalf of the Controller of Her Majesty's Stationery Office. © Crown Copyright. Unauthorised reproduction infringes Crown Copyright and may lead to prosecution or civil proceedings. English Heritage. 100019088. © English Heritage. Historic OS Mapping: © and database right Crown Copyright and Landmark Information Group Ltd (all rights reserved) Licence numbers 000394 and TP0024.

Notes:  
Any Listed Building information shown on this map extract is provided solely to indicate the location of the listed building(s) and does not attempt to indicate the curtilage or the full extent of the listing(s).  
Any archaeological priority area(s) shown on this map extract are those used by the English Heritage archaeology advisors and there may be minor differences when compared to the relevant borough UDP or LDF.



**ENGLISH HERITAGE**  
Tel: 020 7973 3000  
[www.english-heritage.org.uk](http://www.english-heritage.org.uk)