

**Ordnance Survey Plan**

**Published 1958**

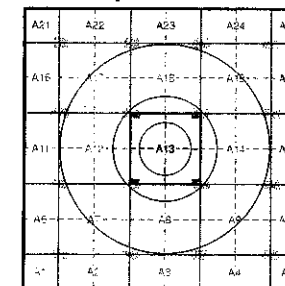
**Source map scale - 1:10,560**

The historical maps shown were reproduced from maps predominantly held at the scale adopted for England, Wales and Scotland in the 1840's. In 1854 the 1:2,500 scale was adopted for mapping urban areas; these maps were used to update the 1:10,560 maps. The published data given therefore is often some years later than the surveyed data. Before 1938, all OS maps were based on the Cassini Projection, with independent surveys of a single county or group of counties, giving rise to significant inaccuracies in outlying areas. In the late 1940's, a Provisional Edition was produced, which updated the 1:10,560 mapping from a number of sources. The maps appear unfinished - with all military camps and other strategic sites removed. These maps were initially overprinted with the National Grid. In 1970, the first 1:10,000 maps were produced using the Transverse Mercator Projection. The revision process continued until recently, with new editions appearing every 10 years or so for urban areas.

**Map Name(s) and Date(s)**



**Historical Map - Slice A**




**Order Details**

Order Number: 27013457\_1\_1  
Customer Ref: 3966  
National Grid Reference: 528130, 187200  
Slice: A  
Site Area (Ha): 0.01  
Search Buffer (m): 1000

**Site Details**

41 Highgate West Hill, Highgate, LONDON, N8 6LS




# Ordnance Survey Plan

Published 1968

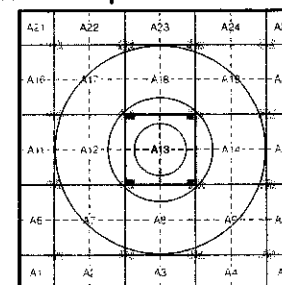
Source map scale - 1:10,560

The historical maps shown were reproduced from maps predominantly held at the scale adopted for England, Wales and Scotland in the 1840's. In 1854 the 1:2,500 scale was adopted for mapping urban areas; these maps were used to update the 1:10,560 maps. The published date given therefore is often some years later than the surveyed date. Before 1938, all OS maps were based on the Cassini Projection, with independent surveys of a single county or group of counties, giving rise to significant inaccuracies in outlying areas. In the late 1940's, a Provisional Edition was produced, which updated the 1:10,560 mapping from a number of sources. The maps appear unfinished - with all military camps and other strategic sites removed. These maps were initially overprinted with the National Grid. In 1970, the first 1:10,000 maps were produced using the Transverse Mercator Projection. The revision process continued until recently, with new editions appearing every 10 years or so for urban areas.

## Map Name(s) and Date(s)



## Historical Map - Slice A

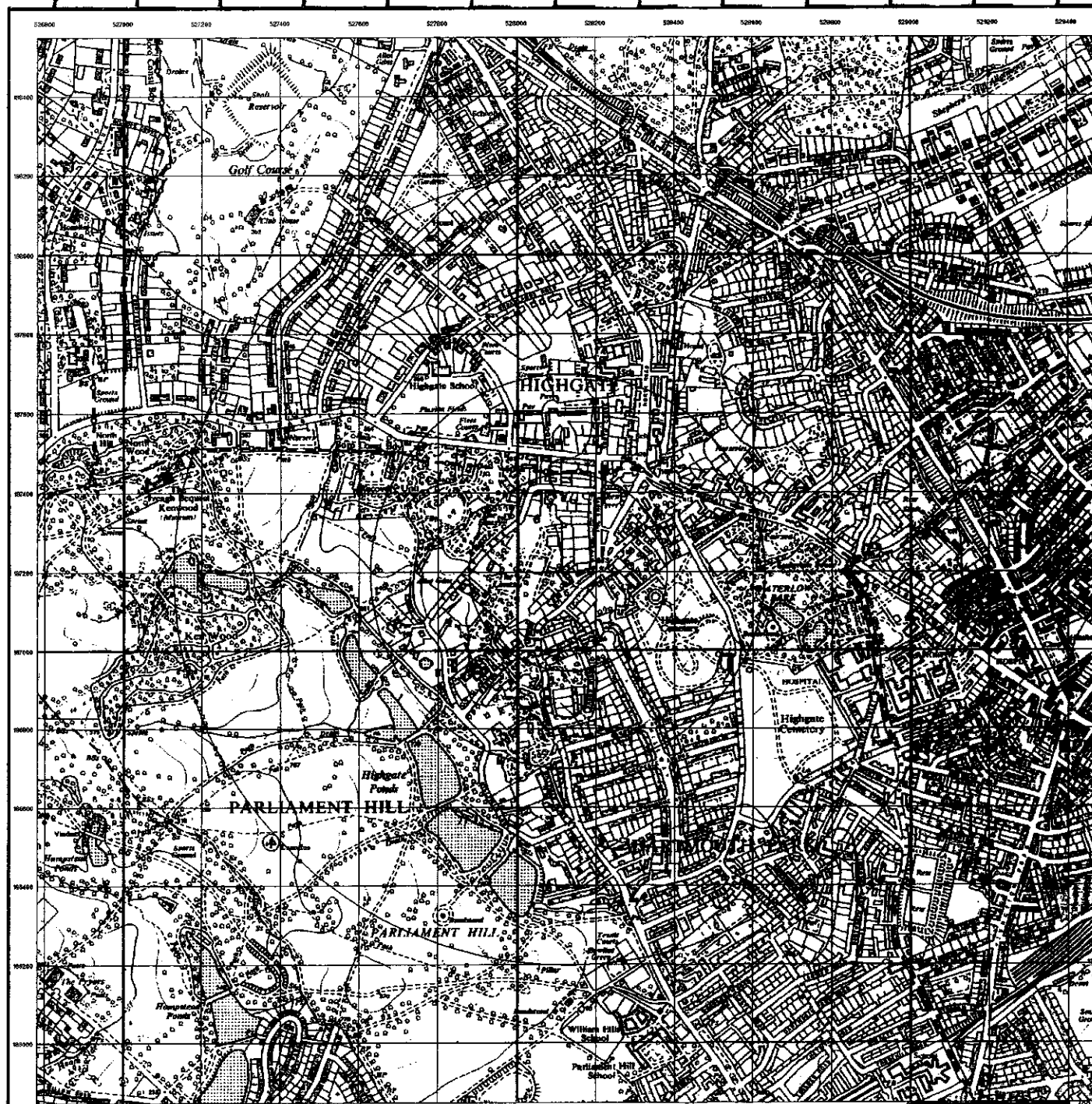


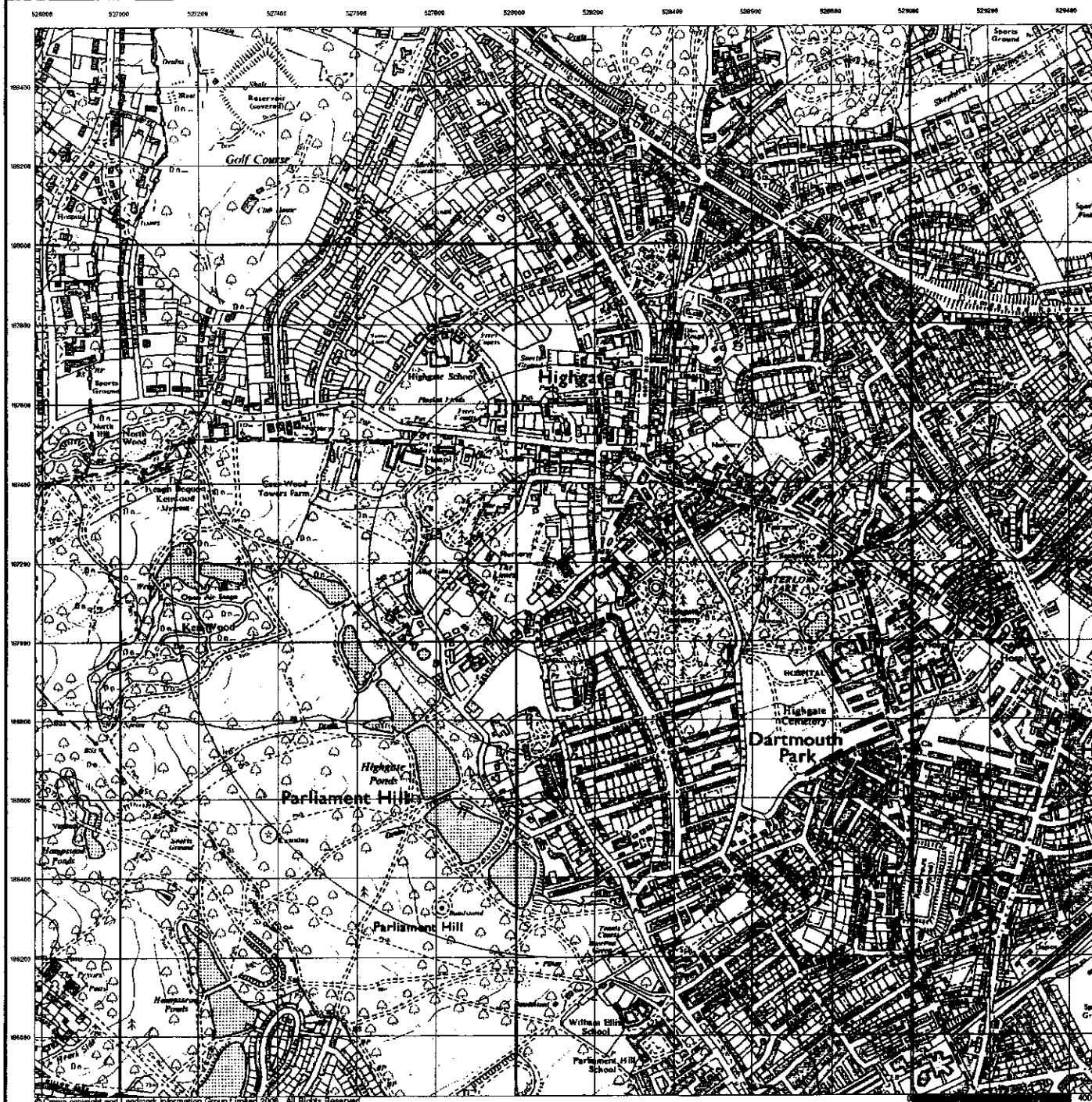
## Order Details

Order Number: 27013457\_1\_1  
Customer Ref: 3966  
National Grid Reference: 528130, 187200  
Slice: A  
Site Area (Ha): 0.01  
Search Buffer (m): 1000

## Site Details

41 Highgate West Hill, Highgate, LONDON, N6 6LS






## Ordnance Survey Plan

Published 1976

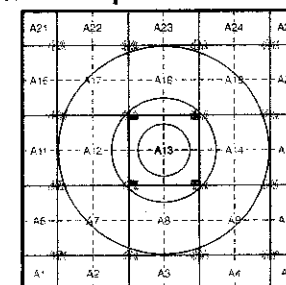
Source map scale - 1:10,000

The historical maps shown were reproduced from maps predominantly held at the scale adopted for England, Wales and Scotland in the 1840's. In 1854 the 1:2,500 scale was adopted for mapping urban areas; these maps were used to update the 1:10,560 maps. The published date given therefore is often some years later than the surveyed date. Before 1938, all OS maps were based on the Cassini Projection, with independent surveys of a single county or group of counties, giving rise to significant inaccuracies in outlying areas. In the late 1940's, a Provisional Edition was produced, which updated the 1:10,560 mapping from a number of sources. The maps appear unfinished - with all military camps and other strategic sites removed. These maps were initially overprinted with the National Grid. In 1970, the first 1:10,000 maps were produced using the Transverse Mercator Projection. The revision process continued until recently, with new editions appearing every 10 years or so for urban areas.

## Map Name(s) and Date(s)



## Historical Map - Slice A



## Order Details

Order Number: 27013457\_1\_1  
 Customer Ref: 3966  
 National Grid Reference: 528130, 187200  
 Slice: A  
 Site Area (Ha): 0.01  
 Search Buffer (m): 1000

## Site Details

41 Highgate West Hill, Highgate, LONDON, N6 6LS



Tel: 0844 844 9952  
 Fax: 0844 844 9951  
 Web: www.envirocheck.co.uk



© Copyright Landmark Information Group Ltd. All Rights Reserved.



London

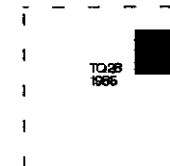
Published 1985

Source map scale - 1:25,000

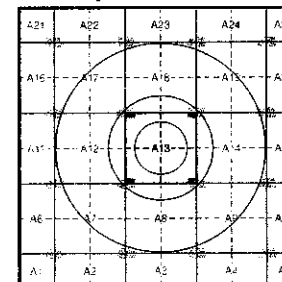
These maps were produced by the Russian military during the Cold War between 1950 and 1997, and cover 103 towns and cities throughout the U.K. The maps are produced at 1:25,000, 1:10,000 and 1:5,000 scale, and show detailed land use, with colour-coded areas for development, green areas, and non-developed areas. Buildings are coloured black and important building uses (such as hospitals, post offices, factories etc.) are numbered, with a numbered key describing their use.

They were produced by the Russians for the benefit of navigation, as well as strategic military sites and transport hubs, for use if they were to have invaded the U.K. The detailed information provided indicates that the areas were surveyed using land-based personnel, on the ground, in the cities that are mapped.

Map Name(s) and Date(s)



Russian Map - Slice A



Order Details

Order Number: 27013457\_1\_1  
Customer Ref: 3966  
National Grid Reference: 528130, 187200  
Slice: A  
Site Area (Ha): 0.01  
Search Buffer (m): 1000


Site Details

41 Highgate West Hill, Highgate, LONDON, N6 6LS



Tel: 0844 844 9952  
Fac: 0844 844 9951  
Web: www.envirocheck.co.uk






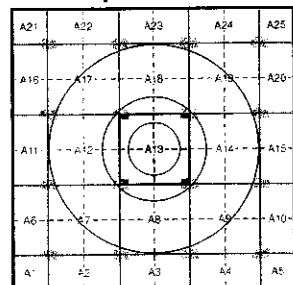
**Ordnance Survey Plan**  
**Published 1996**  
**Source map scale - 1:10,000**

The historical maps shown were reproduced from maps predominantly held at the scale adopted for England, Wales and Scotland in the 1840's. In 1854 the 1:2,500 scale was adopted for mapping urban areas; these maps were used to update the 1:10,560 maps. The published date given therefore is often some years later than the surveyed date. Before 1938, all OS maps were based on the Cassini Projection, with independent surveys of a single county or group of counties, giving rise to significant inaccuracies in outlying areas. In the late 1940's, a Provisional Edition was produced, which updated the 1:10,560 mapping from a number of sources. The maps appear unfinished - with all military camps and other strategic sites removed. These maps were initially overprinted with the National Grid. In 1970, the first 1:10,000 maps were produced using the Transverse Mercator Projection. The revision process continued until recently, with new editions appearing every 10 years or so for urban areas.

**Map Name(s) and Date(s)**



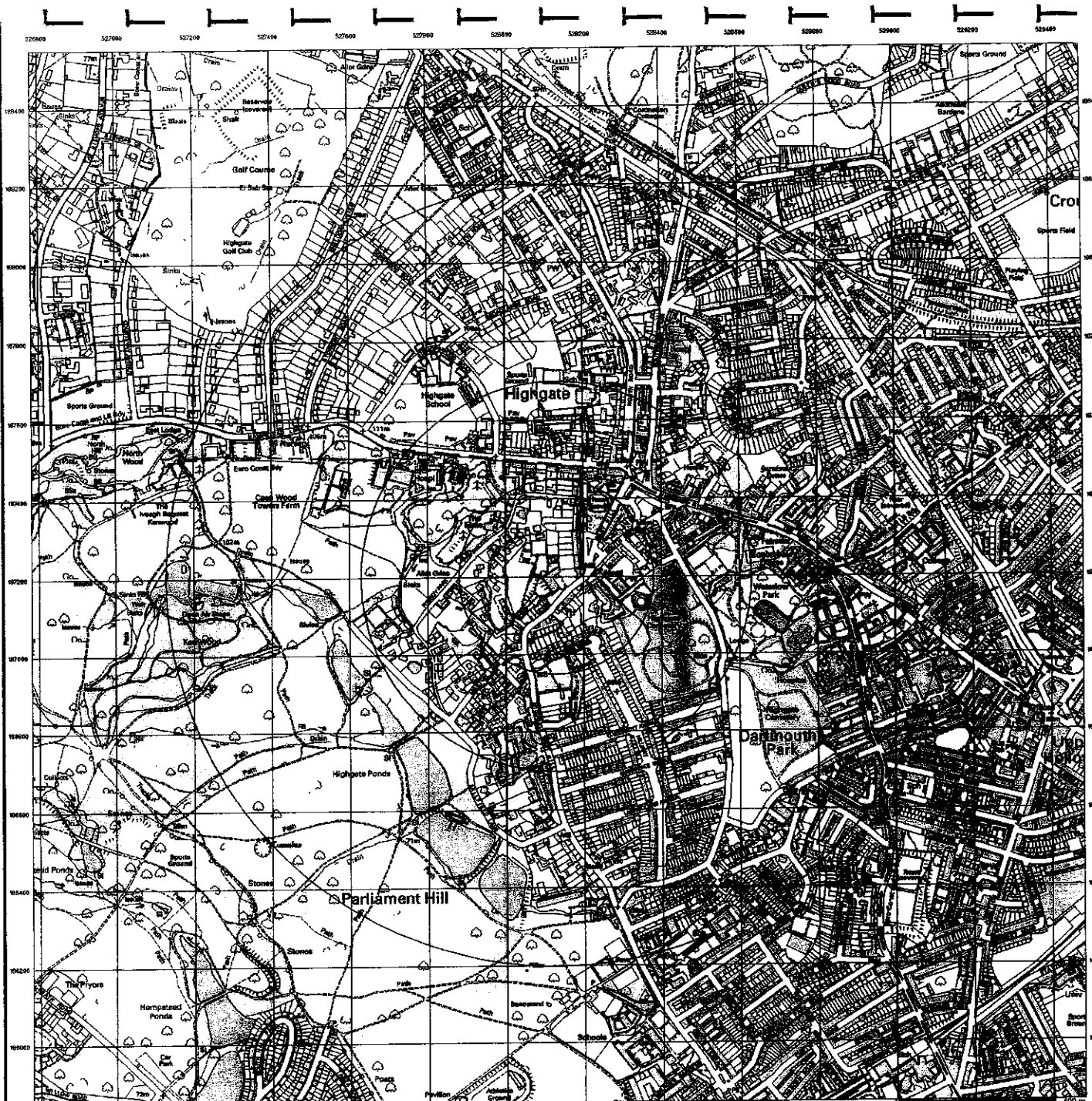
**Historical Map - Slice A**



**Order Details**  
 Order Number: 27013457\_1\_1  
 Customer Ref: 3966  
 National Grid Reference: 528130, 187200  
 Slice: A  
 Site Area (Ha): 0.01  
 Search Buffer (m): 1000

**Site Details**  
 41 Highgate West Hill, Highgate, LONDON, N6 6LS

**LANDMARK**  
 Information Group  
 Tel: 0844 844 9962  
 Fax: 0844 844 9951  
 Web: www.envirocheck.co.uk



**Envirocheck®**  
A Landmark service

## 10k Raster Mapping

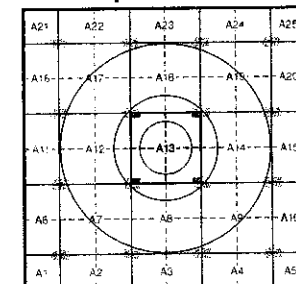
Published 1999

**Source map scale - 1:10,000**

The historical maps shown were produced from the Ordnance Survey's 1:10,000 colour raster mapping. These maps are derived from Landplan which replaced the old 1:10,000 maps originally published in 1970. The data is highly detailed showing buildings, fences and field boundaries as well as all roads, tracks and paths. Road names are also included together with the relevant road number and classification. Boundary information depicts counties, unitary authority, district, civil parish and constituency.

**Map Name(s) and Date(s)**

### Historical Map - Slice A



### Order Details

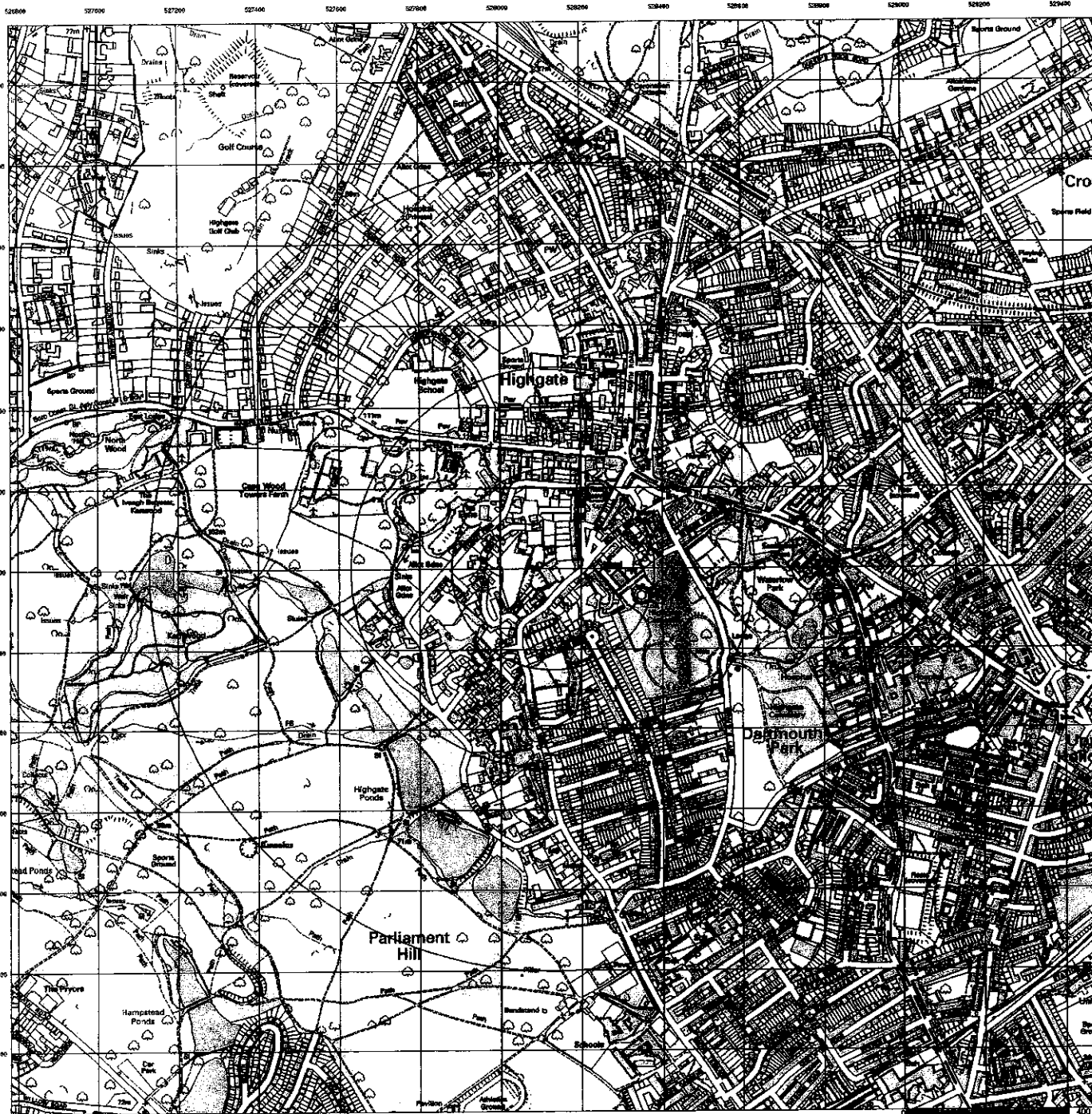
Order Number: 27013457\_1\_1  
Customer Ref: 3966  
National Grid Reference: 528130, 187200  
Slice: A  
Site Area (Ha): 0.01  
Search Buffer (m): 1000

## Site Details

**Site Details**  
41 Highgate West Hill, Highgate, LONDON, N6 6LS



Tel: 0844 844 9952  
Fax: 0844 844 9951  
Web: [www.envirocheck.co.uk](http://www.envirocheck.co.uk)




**10k Raster Mapping**

**Published 2008**

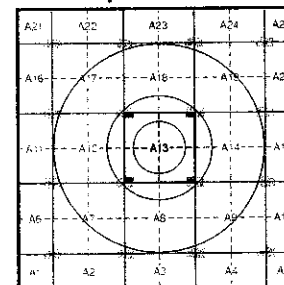
**Source map scale - 1:10,000**

The historical maps shown were produced from the Ordnance Survey's 1:10,000 colour raster mapping. These maps are derived from Landplan which replaced the old 1:10,000 maps originally published in 1970. The data is highly detailed showing buildings, fences and field boundaries as well as all roads, tracks and paths. Road names are also included together with the relevant road number and classification. Boundary information depicts county, unitary authority, district, civil parish and constituency.

**Map Name(s) and Date(s)**



**Historical Map - Slice A**



**Order Details**

Order Number: 27013457\_1\_1  
 Customer Ref: 3966  
 National Grid Reference: 528130, 187200  
 Slice: A  
 Site Area (Ha): 0.01  
 Search Buffer (m): 1000

**Site Details**

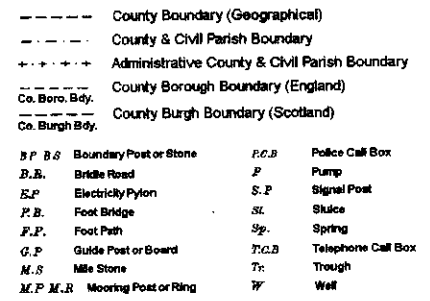
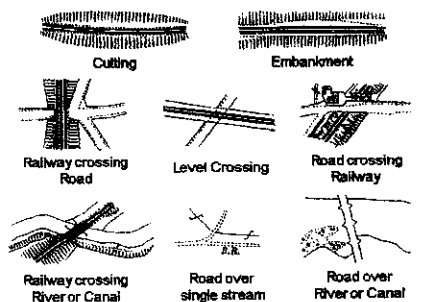
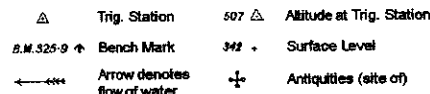

41 Highgate West Hill, Highgate, LONDON, N6 6LS



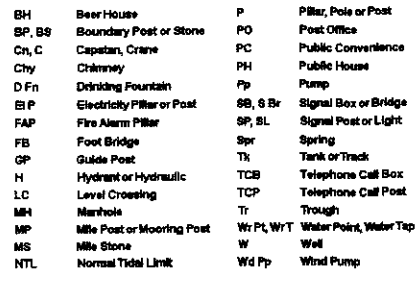
Tel: 0844 844 9952  
 Fax: 0844 844 9951  
 Web: www.envirocheck.co.uk

# Historical Mapping Legends

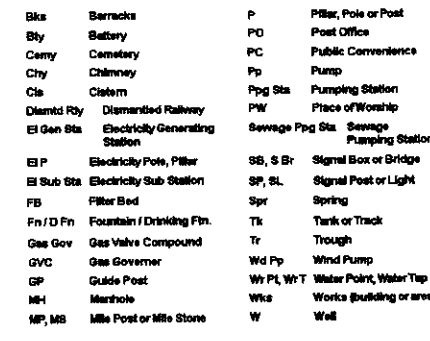
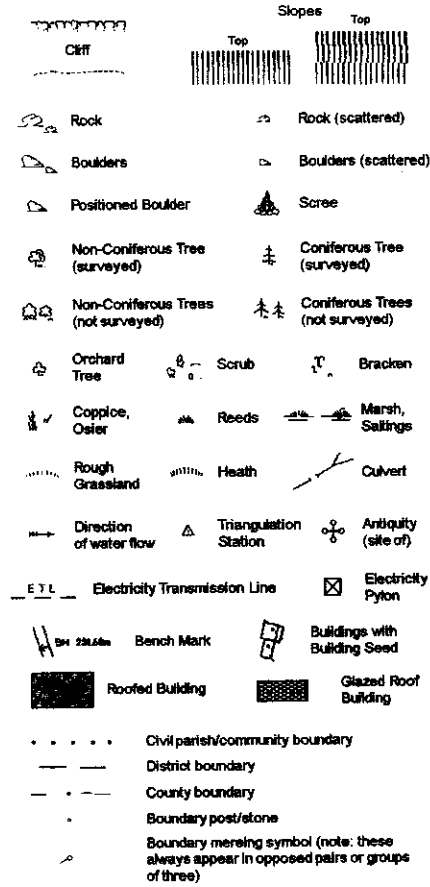
## Ordnance Survey County Series and Ordnance Survey Plan 1:2,500



## Ordnance Survey Plan, Additional SIMs and Supply of Unpublished Survey Information 1:2,500 and 1:1,250



## Large-Scale National Grid Data 1:2,500 and 1:1,250



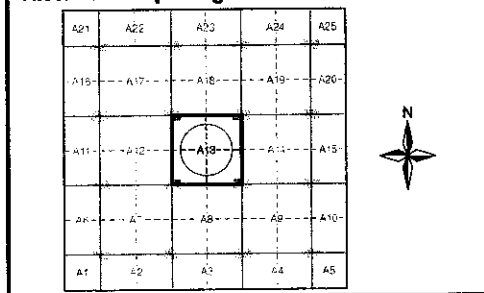
## Envirocheck®

A Landmark service

### Historical Mapping & Photography included:

Mapping Type	Scale	Date	Pg
London	1:2,500	1870	2
Middlesex	1:2,500	1884	3
London	1:2,500	1896	4
London	1:2,500	1915	5
London	1:2,500	1935	6
Ordnance Survey Plan	1:1,250	1952	7
Ordnance Survey Plan	1:2,500	1952 - 1953	8
Additional SIMs	1:1,250	1952 - 1964	9
Additional SIMs	1:2,500	1963	10
Ordnance Survey Plan	1:1,250	1962 - 1979	11
Ordnance Survey Plan	1:1,250	1968 - 1979	12
Additional SIMs	1:1,250	1968 - 1966	13
Ordnance Survey Plan	1:2,500	1970	14
Supply of Unpublished Survey Information	1:1,250	1974	15
Supply of Unpublished Survey Information	1:1,250	1976	16
Ordnance Survey Plan	1:1,250	1978	17
Large-Scale National Grid Data	1:1,250	1991	18
Large-Scale National Grid Data	1:1,250	1996	19

### Historical Map - Segment A13



### Order Details

Order Number: 27013457\_1\_1  
 Customer Ref: 3966  
 National Grid Reference: 528130, 187200  
 Slice: A  
 Site Area (Ha): 0.01  
 Search Buffer (m): 250

### Site Details

41 Highgate West Hill, Highgate, LONDON, N6 6LS



Tel: 0844 844 9552  
 Fax: 0844 844 9551  
 Web: www.envirocheck.co.uk

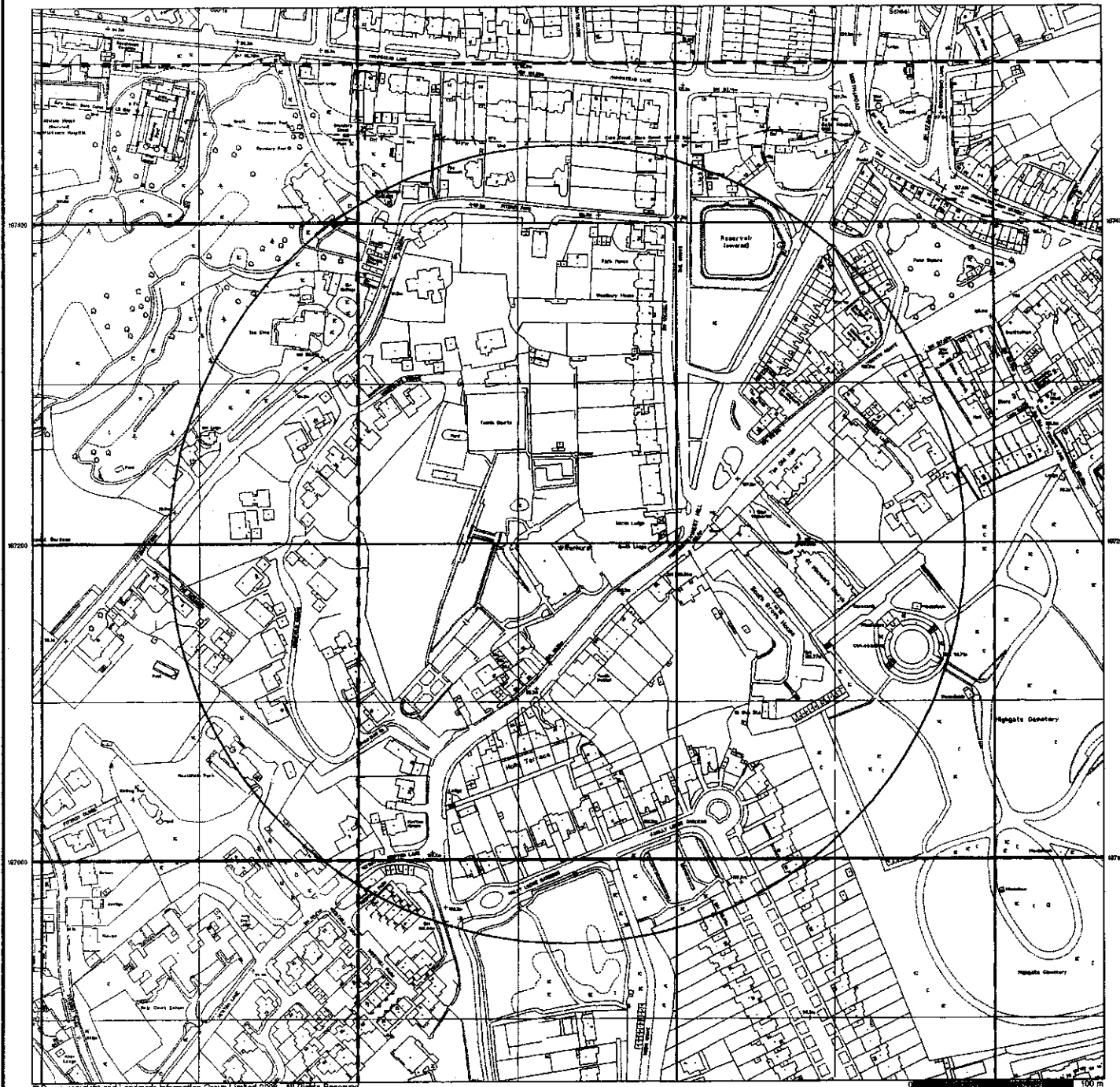


523900

528000

532100

536200



© Crown copyright and Landmark Information Group Limited 2008. All Rights Reserved.




## Large-Scale National Grid Data

Published 1991

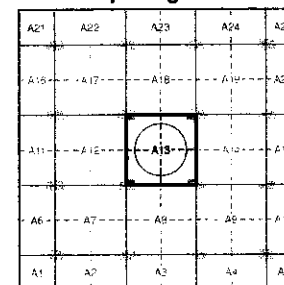
Source map scale - 1:1,250

'Large Scale National Grid Data' superseded SIM cards (Ordnance Survey's 'Survey of Information on Microfilm') in 1992, and continued to be produced until 1999. These maps were the forerunners of digital mapping and so provide detailed information on houses and roads, but tend to show less topographic features such as vegetation. These maps were produced at both 1:2,500 and 1:1,250 scales.

### Map Name(s) and Date(s)



### Historical Map - Segment A13



### Order Details

Order Number: 27013457\_1\_1  
 Customer Ref: 3966  
 National Grid Reference: 528130, 187200  
 Slice: A  
 Site Area (Ha): 0.01  
 Search Buffer (m): 250

### Site Details

41 Highgate West Hill, Highgate, LONDON, N6 6LS



Tel: 0844 844 9952  
 Fax: 0844 844 9951  
 Web: www.envirocheck.co.uk




© Crown copyright and Landmark Information Group Limited 2008. All Rights Reserved.



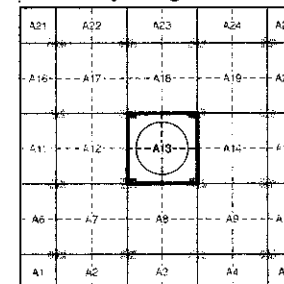
**London**  
**Published 1870**  
**Source map scale - 1:2,500**

The historical maps shown were reproduced from maps predominantly held at the scale adopted for England, Wales and Scotland in the 1840's. In 1854 the 1:2,500 scale was adopted for mapping urban areas and by 1896 it covered the whole of what were considered to be the cultivated parts of Great Britain. The published date given below is often some years later than the surveyed date. Before 1938, all OS maps were based on the Cassini Projection, with independent surveys of a single county or group of counties, giving rise to significant inaccuracies in outlying areas.

#### Map Name(s) and Date(s)



#### Historical Map - Segment A13



#### Order Details

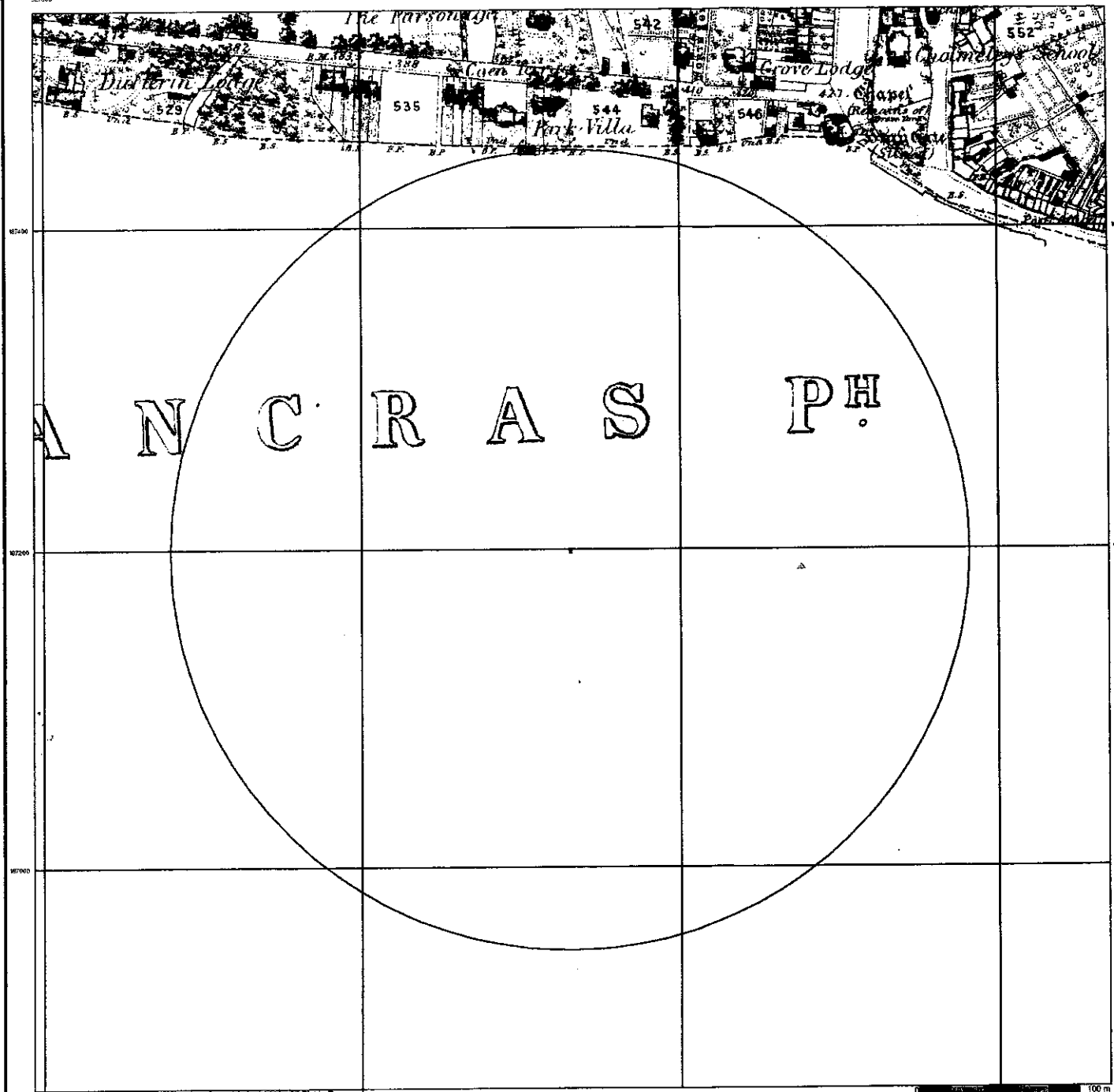
Order Number: 27013457\_1\_1  
 Customer Ref: 3966  
 National Grid Reference: 528130, 187200  
 Slice: A  
 Site Area (Ha): 0.01  
 Search Buffer (m): 250

#### Site Details

41 Highgate West Hill, Highgate, LONDON, N6 6LS



Tel: 0844 844 9852  
 Fax: 0844 844 9951  
 Web: www.envirocheck.co.uk



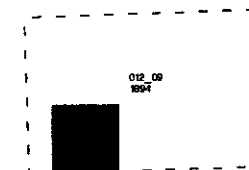
Middlesex

Published 1894

Source map scale - 1:2,500

The historical maps shown were reproduced from maps predominantly held at the scale adopted for England, Wales and Scotland in the 1840's. In 1854 the 1:2,500 scale was adopted for mapping urban areas and by 1896 it covered the whole of what were considered to be the cultivated parts of Great Britain. The published date given below is often some years later than the surveyed date. Before 1938, all OS maps were based on the Cassini Projection, with independent surveys of a single county or group of counties, giving rise to significant inaccuracies in outlying areas.

Map Name(s) and Date(s)



Historical Map - Segment A13

A21	A22	A23	A24	A25
A16	A17	A18	A19	A20
A11	A12	A13	A14	A15
A6	A7	A8	A9	A10
A1	A2	A3	A4	A5



Order Details

Order Number: 27013457\_1\_1  
 Customer Ref: 3966  
 National Grid Reference: 528130, 187200  
 Slice: A  
 Site Area (Ha): 0.01  
 Search Buffer (m): 250

Site Details

41 Highgate West Hill, Highgate, LONDON, N6 6LS



Tel: 0844 844 9952  
 Fax: 0844 844 9951  
 Web: www.envirocheck.co.uk


London

Published 1896

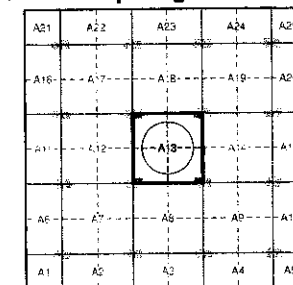
Source map scale - 1:2,500

The historical maps shown were reproduced from maps predominantly held at the scale adopted for England, Wales and Scotland in the 1840's. In 1854 the 1:2,500 scale was adopted for mapping urban areas and by 1896 it covered the whole of what were considered to be the cultivated parts of Great Britain. The published date given below is often some years later than the surveyed date. Before 1938, all OS maps were based on the Cassini Projection, with independent surveys of a single county or group of counties, giving rise to significant inaccuracies in outlying areas.

**Map Name(s) and Date(s)**



**Historical Map - Segment A13**

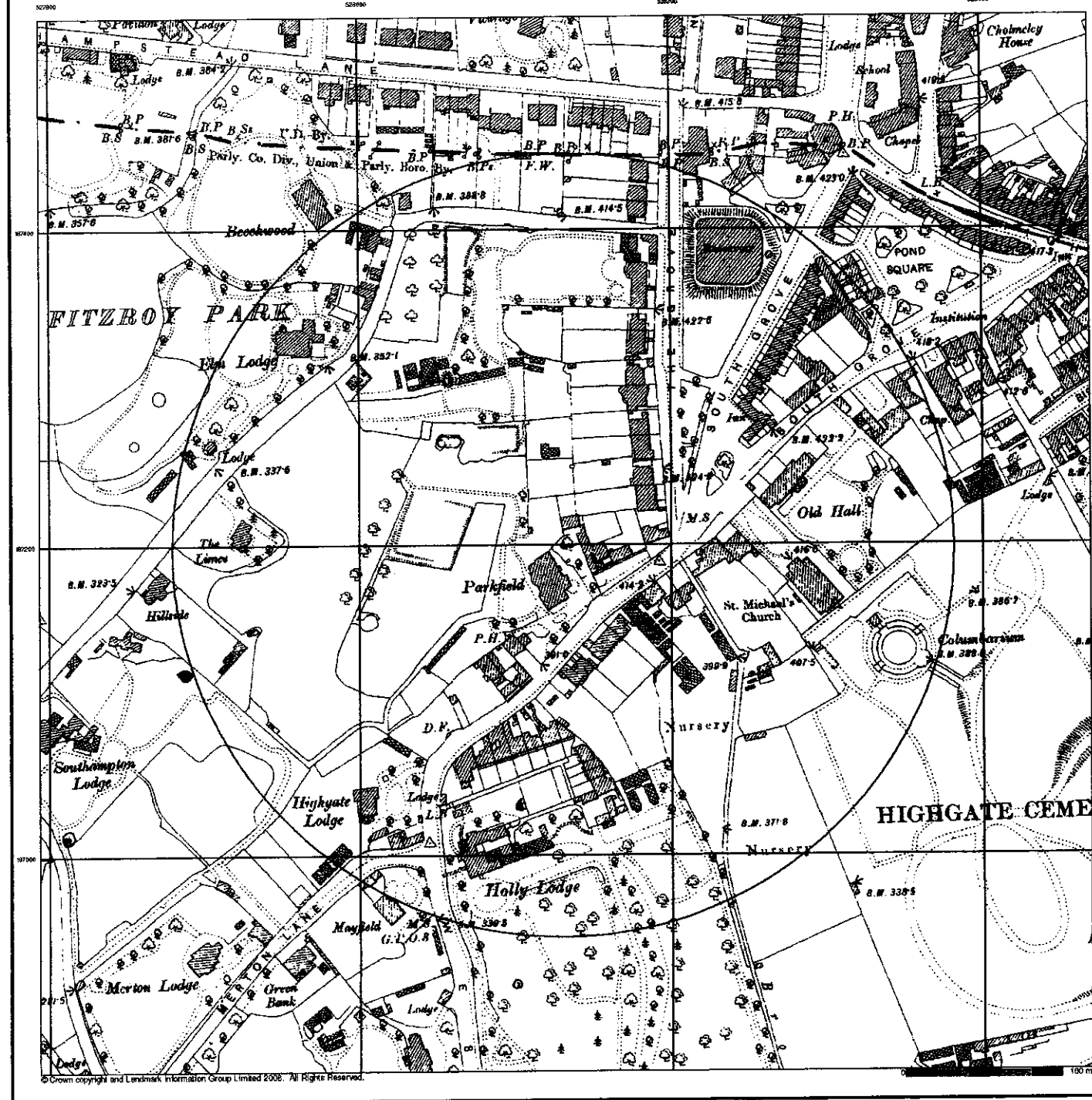


**Order Details**

Order Number: 27013457\_1\_1  
Customer Ref: 3966  
National Grid Reference: 528130, 187200  
Slice: A  
Site Area (Ha): 0.01  
Search Buffer (m): 250

**Site Details**

41 Highgate West Hill, Highgate, LONDON, N6 6LS





London

Published 1915

Source map scale - 1:2,500

The historical maps shown were reproduced from maps predominantly held at the scale adopted for England, Wales and Scotland in the 1840's. In 1854 the 1:2,500 scale was adopted for mapping urban areas and by 1886 it covered the whole of what were considered to be the cultivated parts of Great Britain. The published date given below is often some years later than the surveyed date. Before 1839, all OS maps were based on the Cassini Projection, with independent surveys of a single county or group of counties, giving rise to significant inaccuracies in outlying areas.

## Map Name(s) and Date(s)

002 09  
1915

## Historical Map - Segment A13

A21	A22	A23	A24	A25
A16	A17	A18	A19	A20
A11	A12	A13	A14	A15
A6	A7	A8	A9	A10
A1	A2	A3	A4	A5



## Order Details

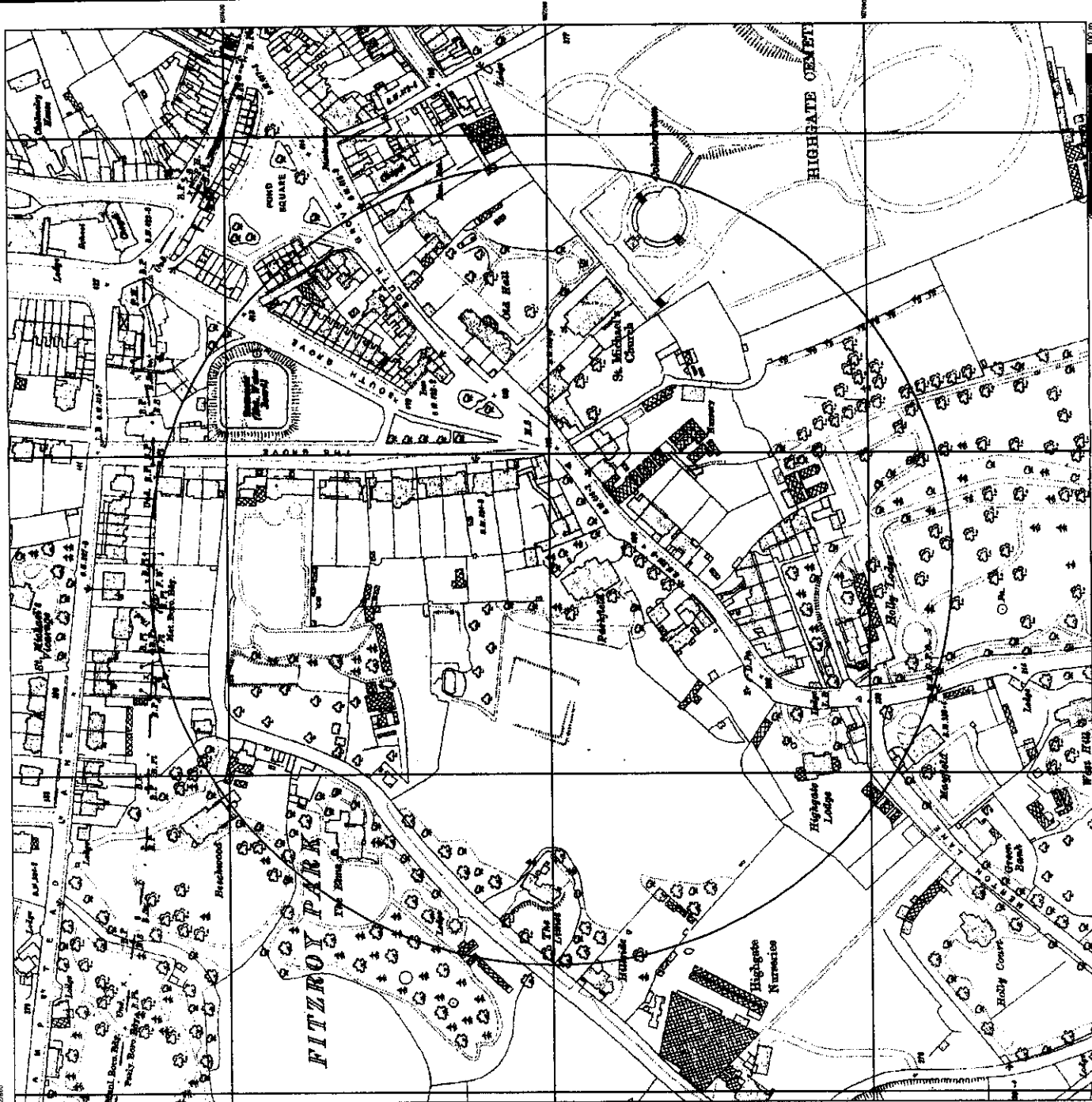
Order Number: 27013457\_1\_1  
 Customer Ref: 3966  
 National Grid Reference: 528130, 187200  
 Slice: A  
 Site Area (Ha): 0.01  
 Search Buffer (m): 250

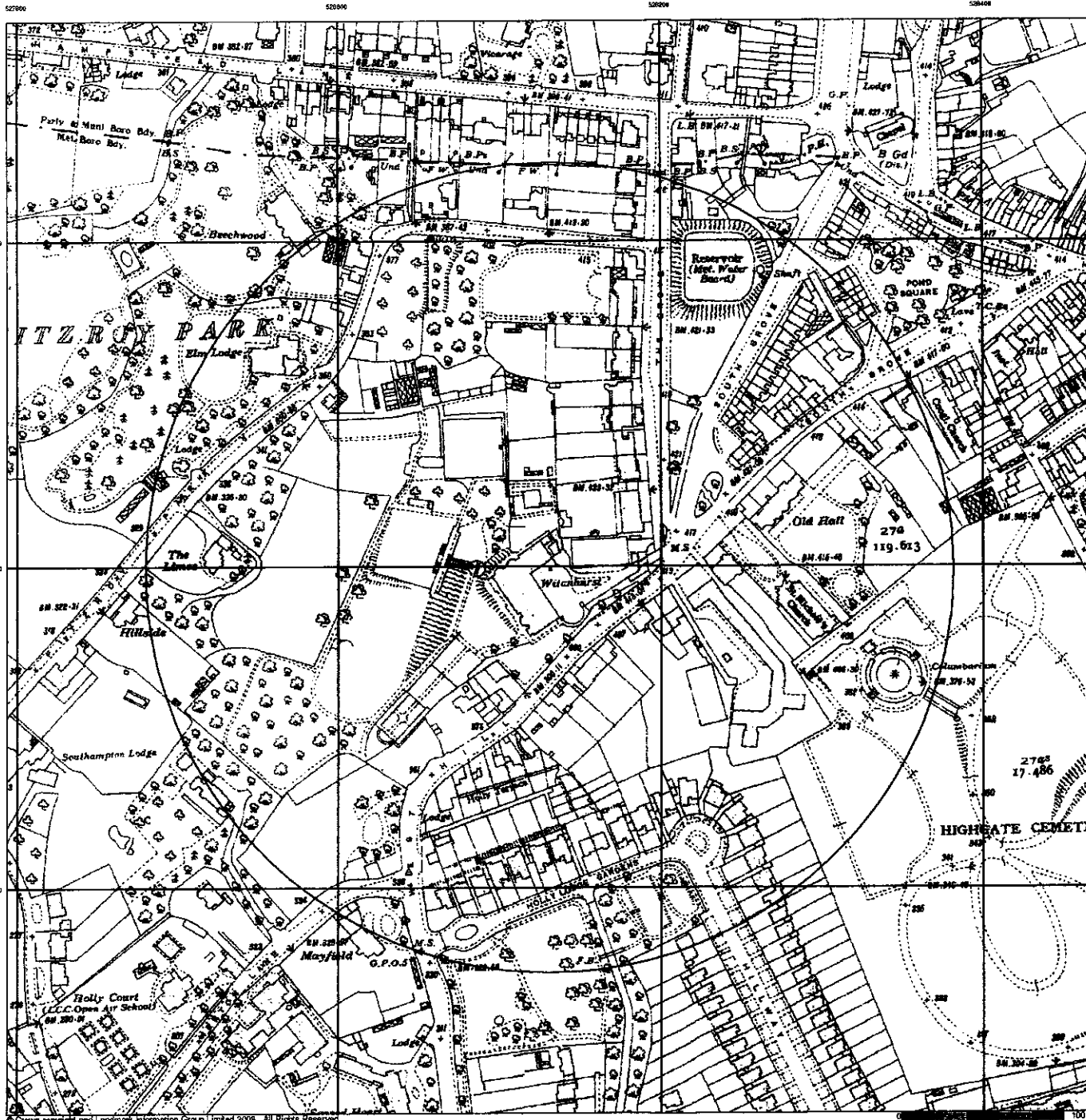
## Site Details

41 Highgate West Hill, Highgate, LONDON, N6 6LS



Tel: 0844 844 8962  
 Fax: 0844 844 9861  
 Web: www.envirocheck.co.uk

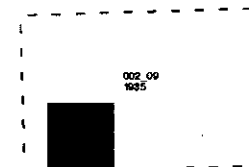




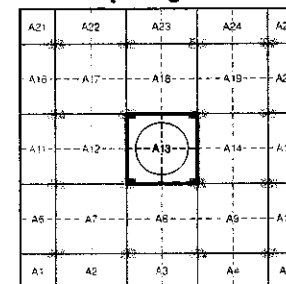
**London**  
**Published 1935**  
**Source map scale - 1:2,500**

The historical maps shown were reproduced from maps predominantly held at the scale adopted for England, Wales and Scotland in the 1840's. In 1854 the 1:2,500 scale was adopted for mapping urban areas and by 1896 it covered the whole of what were considered to be the cultivated parts of Great Britain. The published data given below is often some years later than the surveyed date. Before 1938, all OS maps were based on the Cassini Projection, with independent surveys of a single county or group of counties, giving rise to significant inaccuracies in outlying areas.

**Map Name(s) and Date(s)**



**Historical Map - Segment A13**



**Order Details**

Order Number: 27013457\_1\_1  
 Customer Ref: 3966  
 National Grid Reference: 528130, 187200  
 Slice: A  
 Site Area (Ha): 0.01  
 Search Buffer (m): 250

**Site Details**

41 Highgate West Hill, Highgate, LONDON, N6 6LS



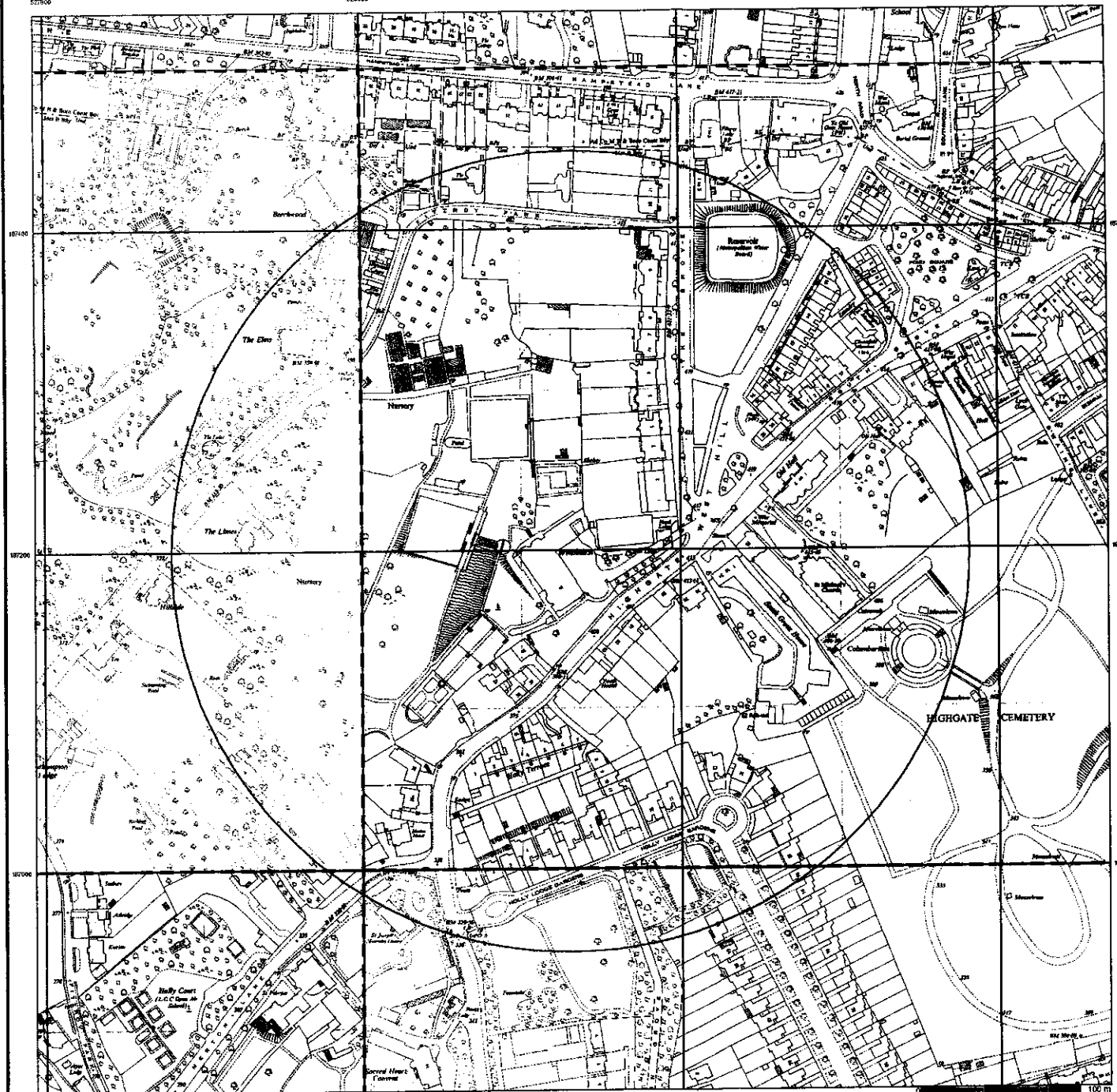
Tel: 0844 844 9952  
 Fax: 0844 844 9951  
 Web: www.envirocheck.co.uk

527000

528000

529000

530000



© Crown copyright and Landmark Information Group Limited 2006. All Rights Reserved.



## Ordnance Survey Plan

Published 1952

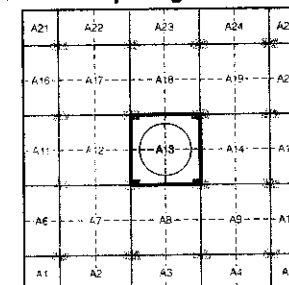
Source map scale - 1:1,250

The historical maps shown were reproduced from maps predominantly held at the scale adopted for England, Wales and Scotland in the 1840's. In 1854 the 1:2,500 scale was adopted for mapping urban areas and by 1896 it covered the whole of what was considered to be the cultivated parts of Great Britain. The published date given below is often some years later than the surveyed data. Before 1938, all OS maps were based on the Cassini Projection, with independent surveys of a single county or group of counties, giving rise to significant inaccuracies in outlying areas.

## Map Name(s) and Date(s)



## Historical Map - Segment A13



## Order Details

Order Number: 27013457\_1\_1  
 Customer Ref: 3966  
 National Grid Reference: 528130, 187200  
 Slice: A  
 Site Area (Ha): 0.01  
 Search Buffer (m): 250

## Site Details

41 Highgate West Hill, Highgate, LONDON, N6 6LS



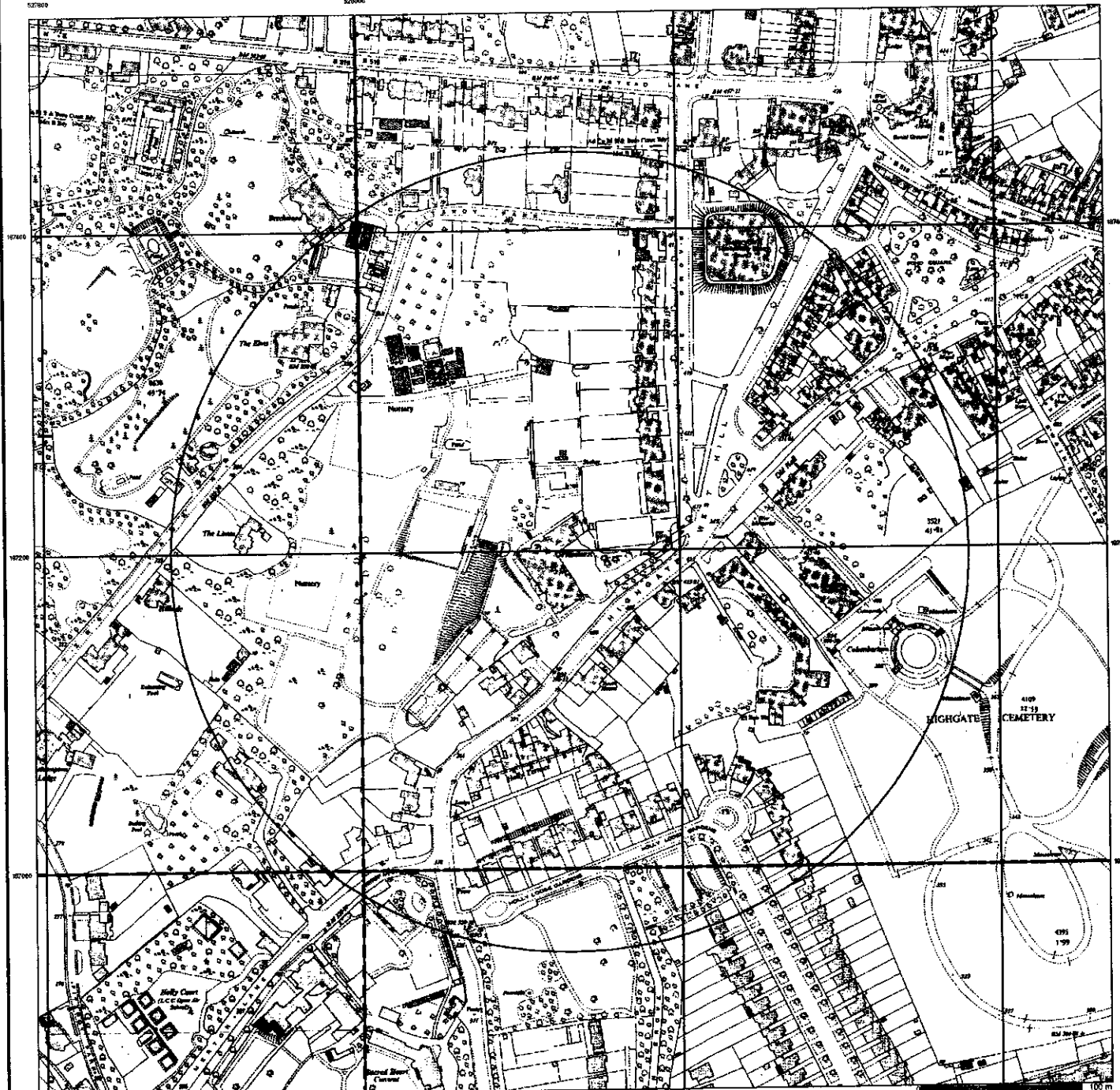
Tel: 0844 844 9952  
 Fax: 0844 844 9951  
 Web: www.envirocheck.co.uk

527809

528000

528200

528400



© Crown copyright and Landmark Information Group Limited 2008. All Rights Reserved.



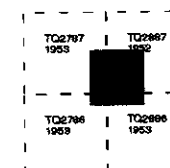
## Ordnance Survey Plan

Published 1952 - 1953

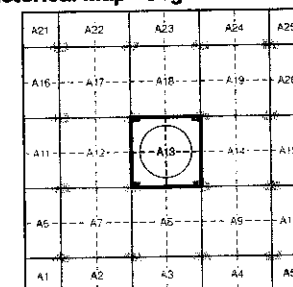
Source map scale - 1:2,500

The historical maps shown were reproduced from maps predominantly held at the scale adopted for England, Wales and Scotland in the 1840's. In 1854 the 1:2,500 scale was adopted for mapping urban areas and by 1896 it covered the whole of what was considered to be the cultivated parts of Great Britain. The published date given below is often some years later than the surveyed date. Before 1938, all OS maps were based on the Cassini Projection, with independent surveys of a single county or group of counties, giving rise to significant inaccuracies in outlying areas.

## Map Name(s) and Date(s)



## Historical Map - Segment A13



## Order Details

Order Number: 27013457\_1\_1  
 Customer Ref: 3966  
 National Grid Reference: 528130, 187200  
 Slice: A  
 Site Area (Ha): 0.01  
 Search Buffer (m): 250

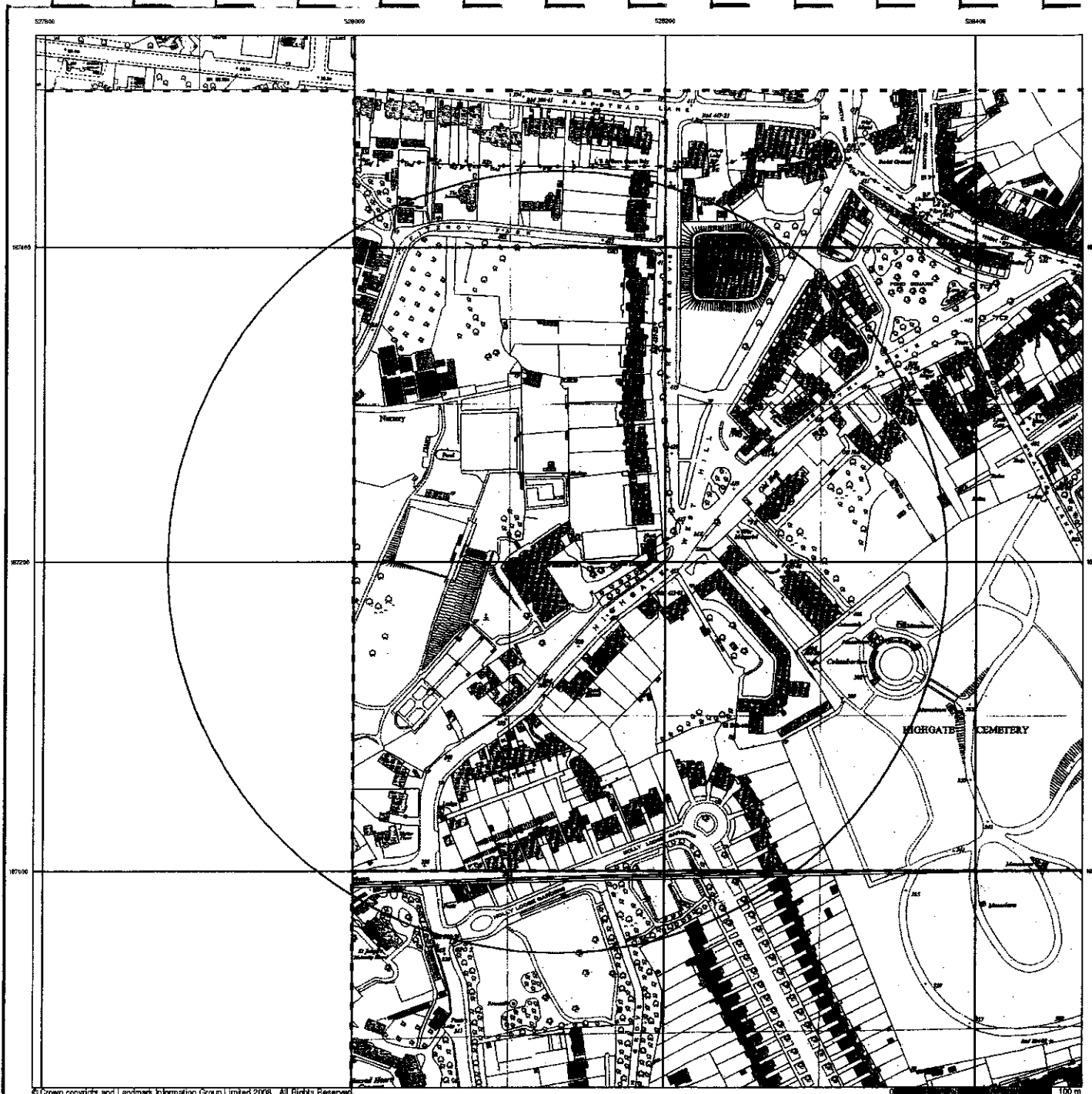
## Site Details

41 Highgate West Hill, Highgate, LONDON, N6 6LS



Tel: 0844 844 9952  
 Fax: 0844 844 9951  
 Web: www.envirocheck.co.uk





© Crown copyright and Landmark Information Group Limited 2008. All Rights Reserved.



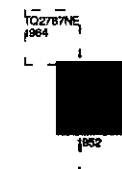
### Additional SIMs

Published 1952 - 1964

Source map scale - 1:1,250

The SIM cards (Ordnance Survey's 'Survey of Information on Microfilm') are further, minor editions of mapping which were produced and published in between the main editions of an area was updated. They date from 1947 to 1994, and contain detailed information on buildings, roads and land-use. These maps were produced at both 1:2,500 and 1:1,250 scales.

### Map Name(s) and Date(s)



### Historical Map - Segment A13

A21	A22	A23	A24	A25
A16	A17	A18	A19	A20
A11	A12	A13	A14	A15
A6	A7	A8	A9	A10
A1	A2	A3	A4	A5



### Order Details

Order Number: 27013457\_1\_1  
 Customer Ref: 3966  
 National Grid Reference: 528130, 187200  
 Slice: A  
 Site Area (Ha): 0.01  
 Search Buffer (m): 250

### Site Details

41 Highgate West Hill, Highgate, LONDON, N6 6LS



Tel: 0844 844 9952  
 Fax: 0844 844 9951  
 Web: www.envirocheck.co.uk

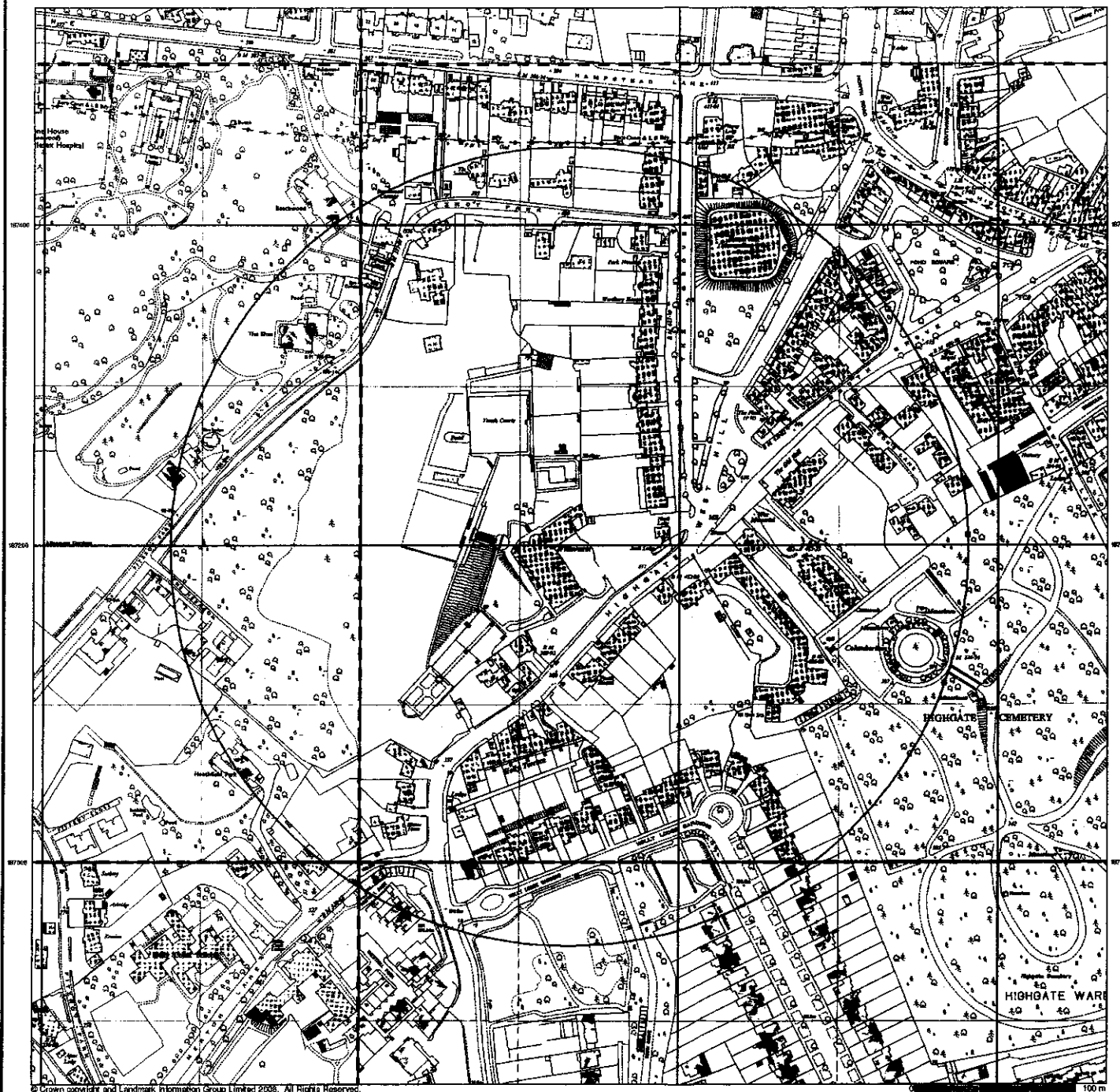


527300

528400

529500

530600



© Crown copyright and Landmark Information Group Limited 2008. All Rights Reserved.



## Ordnance Survey Plan

Published 1962 - 1979

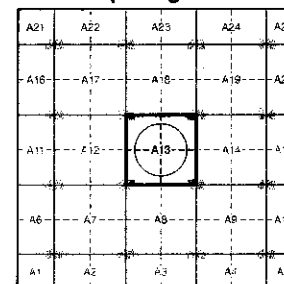
Source map scale - 1:1,250

The historical maps shown were reproduced from maps predominantly held at the scale adopted for England, Wales and Scotland in the 1840's. In 1854 the 1:2,500 scale was adopted for mapping urban areas and by 1896 it covered the whole of what were considered to be the cultivated parts of Great Britain. The published date given below is often some years later than the surveyed date. Before 1938, all OS maps were based on the Cassini Projection, with independent surveys of a single county or group of counties, giving rise to significant inaccuracies in outlying areas.

## Map Name(s) and Date(s)



## Historical Map - Segment A13



## Order Details

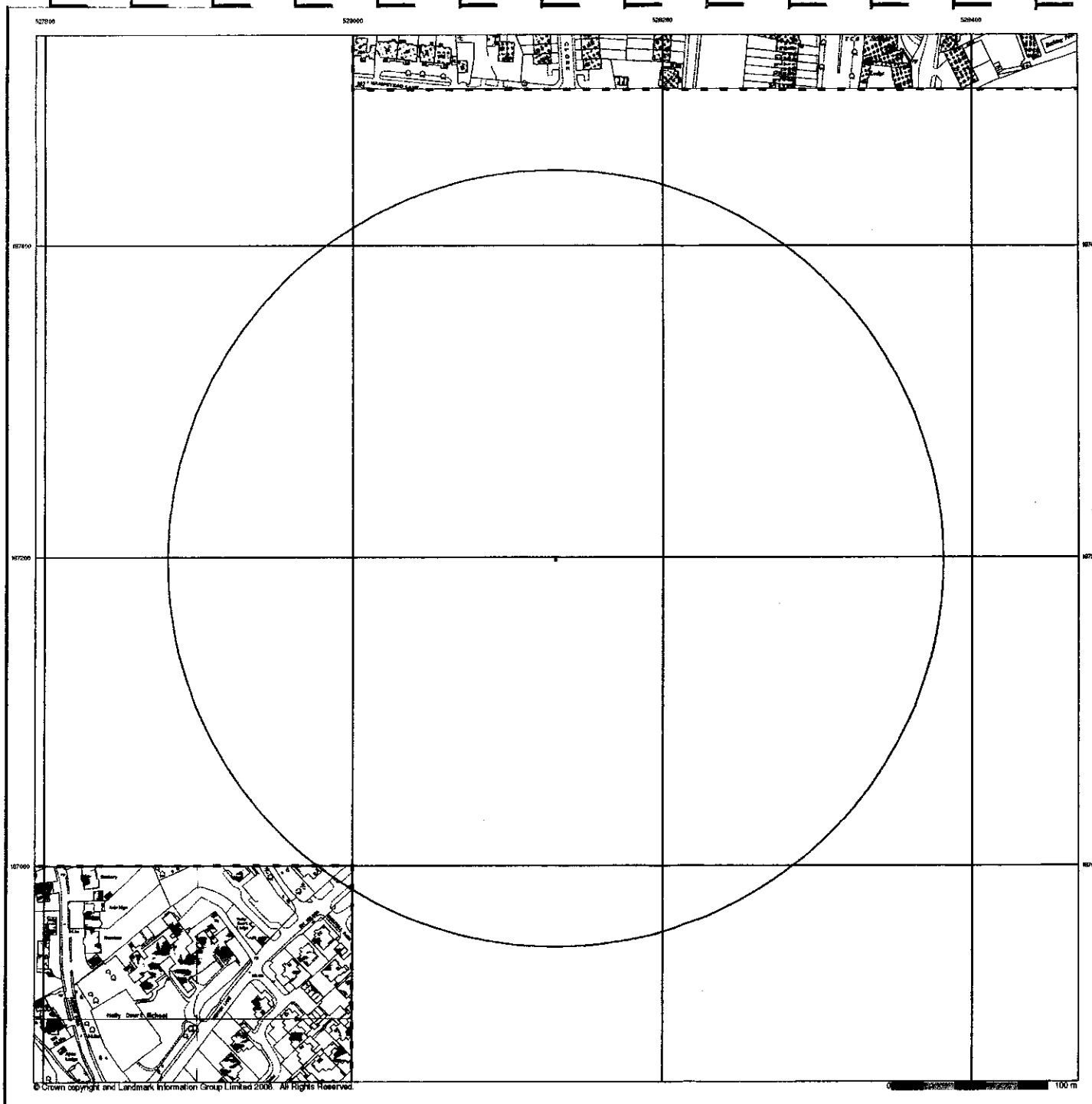
Order Number: 27013457\_1\_1  
 Customer Ref: 3966  
 National Grid Reference: 528130, 187200  
 Slice: A  
 Site Area (Ha): 0.01  
 Search Buffer (m): 250

## Site Details

41 Highgate West Hill, Highgate, LONDON, N6 6LS



Tel: 0844 844 9952  
 Fax: 0844 844 9951  
 Web: www.envirocheck.co.uk



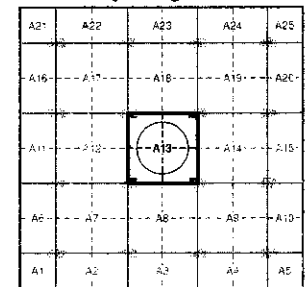
**Ordnance Survey Plan**  
**Published 1968 - 1979**  
**Source map scale - 1:1,250**

The historical maps shown were reproduced from maps predominantly held at the scale adopted for England, Wales and Scotland in the 1840's. In 1854 the 1:2,500 scale was adopted for mapping urban areas and by 1896 it covered the whole of what were considered to be the cultivated parts of Great Britain. The published date given below is often some years later than the surveyed date. Before 1938, all OS maps were based on the Cassini Projection, with independent surveys of a single county or group of counties, giving rise to significant inaccuracies in outlying areas.

**Map Name(s) and Date(s)**



**Historical Map - Segment A13**



**Order Details**

Order Number: 27013457\_1\_1  
 Customer Ref: 3966  
 National Grid Reference: 528130, 187200  
 Slice: A  
 Site Area (Ha): 0.01  
 Search Buffer (m): 250

**Site Details**

41 Highgate West Hill, Highgate, LONDON, N6 6LS



Tel: 0844 844 9952  
 Fax: 0844 844 9951  
 Web: [www.envirocheck.co.uk](http://www.envirocheck.co.uk)

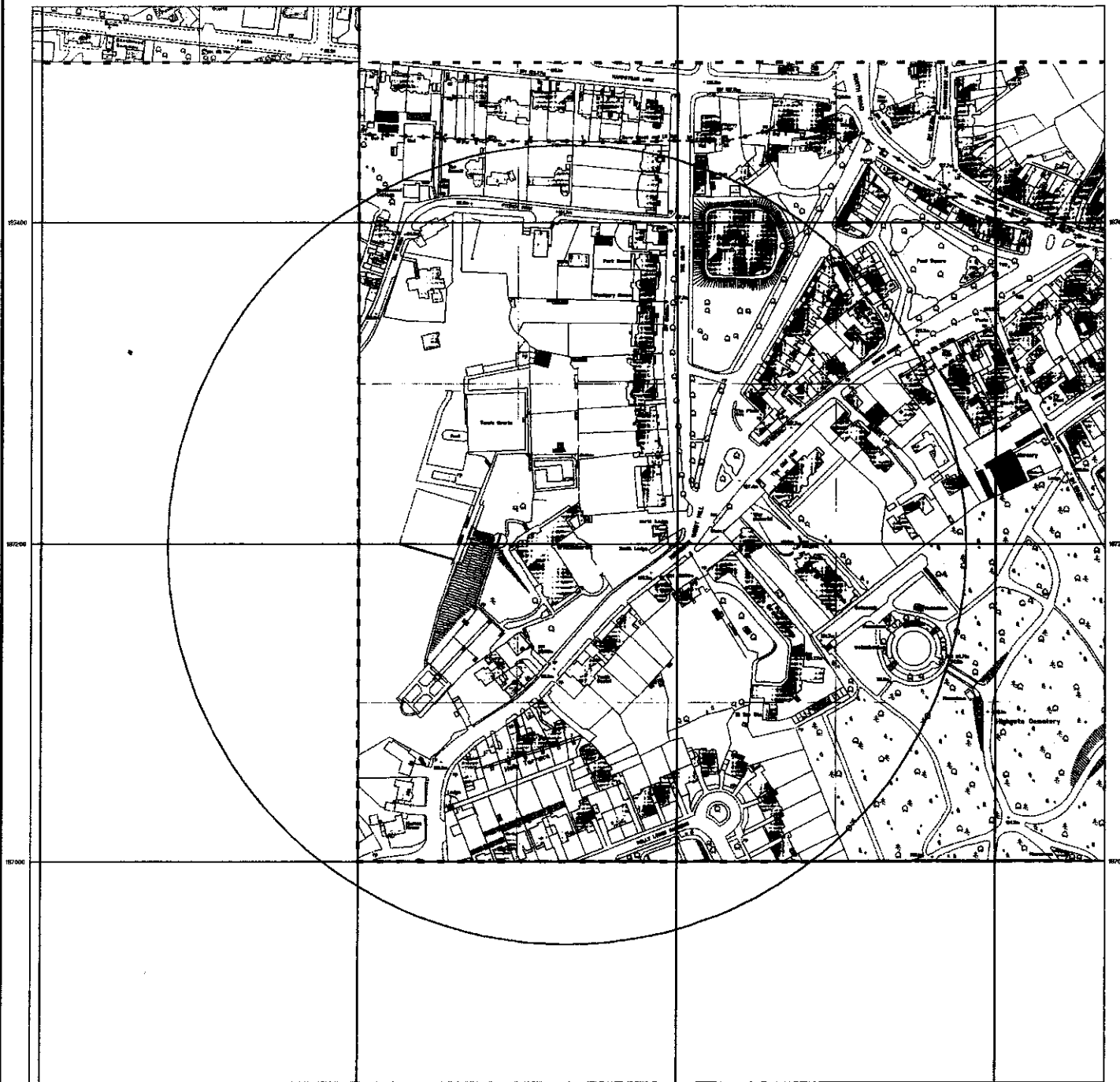


527800

528000

528200

528400

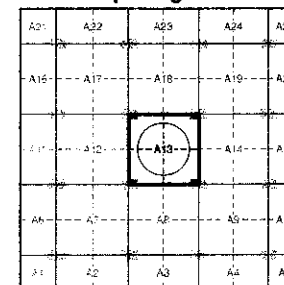


© Crown copyright and Landmark Information Group Limited 2008. All Rights Reserved.

100 m

**Additional SIMs****Published 1968 - 1986****Source map scale - 1:1,250**

The SIM cards (Ordnance Survey's 'Survey of Information on Microfilm') are further, minor editions of mapping which were produced and published in between the main editions as an area was updated. They date from 1947 to 1994, and contain detailed information on buildings, roads and land-use. These maps were produced at both 1:2,500 and 1:1,250 scales.

**Map Name(s) and Date(s)**TQ2787NE  
1968**Historical Map - Segment A13****Order Details**

Order Number: 27013457\_1\_1  
 Customer Ref: 3966  
 National Grid Reference: 528130, 187200  
 Slice: A  
 Site Area (Ha): 0.01  
 Search Buffer (m): 250

**Site Details**

41 Highgate West Hill, Highgate, LONDON, N6 6LS



Tel: 0844 844 9952  
 Fax: 0844 844 9951  
 Web: www.envirocheck.co.uk