

Data Type	Page Number	On Site	0 to 250m	251 to 500m	501 to 1000m (*up to 2000m)
Agency & Hydrological					
Contaminated Land Register Entries and Notices					
Discharge Consents	pg 1		1		
Enforcement and Prohibition Notices					
Integrated Pollution Controls					
Integrated Pollution Prevention And Control					
Local Authority Integrated Pollution Prevention And Control					
Local Authority Pollution Prevention and Controls	pg 1			2	2
Local Authority Pollution Prevention and Control Enforcements					
Nearest Surface Water Feature	pg 1		Yes		
Pollution Incidents to Controlled Waters	pg 1			1	3
Prosecutions Relating to Authorised Processes					
Prosecutions Relating to Controlled Waters					
Registered Radioactive Substances					
River Quality					
River Quality Biology Sampling Points					
River Quality Chemistry Sampling Points					
Substantiated Pollution Incident Register	pg 2				1
Water Abstractions					
Water Industry Act Referrals	pg 2				1
Groundwater Vulnerability	pg 2	Yes	n/a	n/a	n/a
Source Protection Zones					
Extreme Flooding from Rivers or Sea without Defences				n/a	n/a
Flooding from Rivers or Sea without Defences				n/a	n/a
Areas Benefiting from Flood Defences				n/a	n/a
Flood Water Storage Areas				n/a	n/a
Flood Defences				n/a	n/a
Waste					
BGS Recorded Landfill Sites					
Historical Landfill Sites					
Integrated Pollution Control Registered Waste Sites					
Licensed Waste Management Facilities (Landfill Boundaries)					
Licensed Waste Management Facilities (Locations)					
Local Authority Recorded Landfill Sites					
Registered Landfill Sites					
Registered Waste Transfer Sites					
Registered Waste Treatment or Disposal Sites					

Data Type	Page Number	On Site	0 to 250m	251 to 500m	501 to 1000m (*up to 2000m)
Hazardous Substances					
Control of Major Accident Hazards Sites (COMAH)					
Explosive Sites					
Notification of Installations Handling Hazardous Substances (NIHHS)					
Planning Hazardous Substance Consents					
Planning Hazardous Substance Enforcements					
Geological					
BGS Recorded Mineral Sites					
BGS 1:625,000 Solid Geology	pg 5	Yes	n/a	n/a	n/a
Brine Compensation Area			n/a	n/a	n/a
Coal Mining Affected Areas			n/a	n/a	n/a
Mining Instability			n/a	n/a	n/a
Natural and Mining Cavities					
Potential for Collapsible Ground Stability Hazards				n/a	n/a
Potential for Compressible Ground Stability Hazards	pg 5		Yes	n/a	n/a
Potential for Ground Dissolution Stability Hazards				n/a	n/a
Potential for Landslide Ground Stability Hazards		Yes	Yes	n/a	n/a
Potential for Running Sand Ground Stability Hazards		Yes	Yes	n/a	n/a
Potential for Shrinking or Swelling Clay Ground Stability Hazards	pg 5		Yes	n/a	n/a
Radon Potential - Radon Affected Areas			n/a	n/a	n/a
Radon Potential - Radon Protection Measures			n/a	n/a	n/a
Shallow Mining Hazards				n/a	n/a
Industrial Land Use					
Contemporary Trade Directory Entries	pg 6		2	8	43
Fuel Station Entries	pg 10			1	

Data Type	Page Number	On Site	0 to 250m	251 to 500m	501 to 1000m (*up to 2000m)
Sensitive Land Use					
Areas of Adopted Green Belt					
Areas of Unadopted Green Belt					
Areas of Outstanding Natural Beauty					
Environmentally Sensitive Areas					
Forest Parks					
Local Nature Reserves					
Marine Nature Reserves					
National Nature Reserves					
National Parks					
Nitrate Sensitive Areas					
Nitrate Vulnerable Zones					
Ramsar Sites					
Sites of Special Scientific Interest	pg 11				1
Special Areas of Conservation					
Special Protection Areas					

Map ID	Details	Quadrant Reference (Compass)	Estimated Distance From Site	Contact	NGR
1	Discharge Consents Operator: Thames Water Utilities Ltd Property Type: Reservoir/Borehole Site Location: Highgate Authority: Environment Agency, Thames Region Catchment Area: Not Supplied Reference: Temp.0148 Permit Version: 1 Effective Date: 15th September 1989 Issued Date: 15th September 1989 Revocation Date: 5th October 2000 Discharge Type: Trade Effluent Discharge: Freshwater Stream/River Environment: Receiving Water: River Thames Status: Authorisation revoked Positional Accuracy: Located by supplier to within 100m	A13NE (NE)	197	1	528300 187300
2	Local Authority Pollution Prevention and Controls Name: John Nichol Location: 31 North Road, LONDON, N6 4BF Authority: London Borough of Haringey, Planning and Environmental Health Permit Reference: 11 Dated: 17th April 2001 Process Type: Local Authority Air Pollution Control Description: PG1/14 Petrol filling station Status: Authorised Positional Accuracy: Manually positioned to the address or location	A18SE (N)	444	3	528296 187611
3	Local Authority Pollution Prevention and Controls Name: First Choice Location: 5 Highgate High Street, London, N6 5jr Authority: London Borough of Camden, Pollution Projects Team Permit Reference: PPC/DC3 Dated: 12th January 2007 Process Type: Local Authority Pollution Prevention and Control Description: PG6/46 Dry cleaning Status: Permitted Positional Accuracy: Located by supplier to within 10m	A14NW (E)	465	2	528575 187336
4	Local Authority Pollution Prevention and Controls Name: Archway Dry Cleaners Location: 194 Archway Road, London, N6 5bb Authority: London Borough of Haringey, Planning and Environmental Health Permit Reference: Not Supplied Dated: Not Supplied Process Type: Local Authority Pollution Prevention and Control Description: PG6/46 Dry cleaning Status: Permitted Positional Accuracy: Manually positioned to the address or location	A19SE (NE)	957	3	528968 187662
5	Local Authority Pollution Prevention and Controls Name: Prestige Dry Cleaners Location: 289 Archway Road, London, N6 5aa Authority: London Borough of Haringey, Planning and Environmental Health Permit Reference: Not Supplied Dated: Not Supplied Process Type: Local Authority Pollution Prevention and Control Description: PG6/46 Dry cleaning Status: Permitted Positional Accuracy: Manually positioned to the address or location	A19NW (NE)	988	3	528581 188078
	Nearest Surface Water Feature	A13NW (NW)	92	-	528068 187265
6	Pollution Incidents to Controlled Waters Property Type: Not Given Location: FINCHLEY Authority: Environment Agency, Thames Region Pollutant: Oils - Unknown Note: Confirmed As A Pollution Incident Incident Date: 28th October 1993 Incident Reference: NE930729 Catchment Area: Not Given Receiving Water: Not Given Cause of Incident: Not Given Incident Severity: Category 2 - Significant Incident Positional Accuracy: Located by supplier to within 100m	A13NW (W)	341	1	527800 187280

Map ID	Details	Quadrant Reference (Compass)	Estimated Distance From Site	Contact	NGR
7	Pollution Incidents to Controlled Waters Property Type: Not Given Location: Beddington Stw Authority: Environment Agency, Thames Region Pollutant: Oils - Unknown Note: Confirmed As A Pollution Incident Incident Date: 14th April 1989 Incident Reference: SE890125 Catchment Area: Not Given Receiving Water: Not Given Cause of Incident: Not Given Incident Severity: Category 3 - Minor Incident Positional Accuracy: Located by supplier to within 100m	A9NW (SE)	778	1	528800 186800
8	Pollution Incidents to Controlled Waters Property Type: Not Given Location: Regents Canal, Camden Authority: Environment Agency, Thames Region Pollutant: Unknown Sewage Note: Not Supplied Incident Date: 20th February 1997 Incident Reference: THN11997031084 Catchment Area: Not Given Receiving Water: Not Given Cause of Incident: Not Given Incident Severity: Category 3 - Minor Incident Positional Accuracy: Located by supplier to within 100m	A12SW (W)	854	1	527300 187000
9	Pollution Incidents to Controlled Waters Property Type: Not Given Location: Highgate View Road Authority: Environment Agency, Thames Region Pollutant: Oils - Unknown Note: Confirmed As A Pollution Incident Incident Date: 19th May 1992 Incident Reference: N1920289 Catchment Area: Not Given Receiving Water: Not Given Cause of Incident: Not Given Incident Severity: Category 3 - Minor Incident Positional Accuracy: Located by supplier to within 100m	A18NW (N)	867	1	527800 188000
10	Substantiated Pollution Incident Register Authority: Environment Agency - Thames Region, North East Area Incident Date: 22nd July 2004 Incident Reference: 252851 Water Impact: Category 2 - Significant Incident Air Impact: Category 4 - No Impact Land Impact: Category 4 - No Impact Positional Accuracy: Located by supplier to within 10m Pollutant: General Biodegradable Materials and Wastes/Algae	A8NW (SW)	703	1	527851 186553
11	Water Industry Act Referrals Name: J Bull Location: 265 Archway Road, LONDON, N6 5BS Authority: Environment Agency, Thames Region Permit Reference: AR7670 Dated: 26th May 1995 Process Type: Permissions or amendments to discharge under the Water Industry Act 1991 Description: Processes which result in the discharge of Special Category effluents under The Trade Effluents (Prescribed Processes and Substances) Regulations Status: Application received by the EA but is not yet authorised/Not Yet Authorised Positional Accuracy: Automatically positioned to the address	A19NW (NE)	990	1	528690 188016
	Groundwater Vulnerability Geological Classification: Minor Aquifer (Variably permeable) - These can be fractured or potentially fractured rocks, which do not have a high primary permeability, or other formations of variable permeability including unconsolidated deposits. Although not producing large quantities of water for abstraction, they are important for local supplies and in supplying base flow to rivers Soil Classification: Soils of High Leaching Potential (U) - Soil information for restored mineral workings and urban areas is based on fewer observations than elsewhere. A worst case vulnerability classification (H) assumed, until proved otherwise Map Sheet: Sheet 39 West London Scale: 1:100,000	A14SW (SE)	0	1	528469 187018
	Drift Deposits None				
	Extreme Flooding from Rivers or Sea without Defences None				

Map ID	Details	Quadrant Reference (Compass)	Estimated Distance From Site	Contact	NGR
	Flooding from Rivers or Sea without Defences None				
	Areas Benefiting from Flood Defences None				
	Flood Water Storage Areas None				
	Flood Defences None				



Map ID	Details	Quadrant Reference (Compass)	Estimated Distance From Site	Contact	NGR
	Local Authority Landfill Coverage Name: London Borough of Camden - Has no landfill data to supply		0	8	528154 187486
	Local Authority Landfill Coverage Name: London Borough of Haringey - Has supplied landfill data		288	7	528154 187486
	Local Authority Landfill Coverage Name: London Borough of Islington - Has no landfill data to supply		703	6	528835 187195

Map ID	Details	Quadrant Reference (Compass)	Estimated Distance From Site	Contact	NGR
	BGS 1:625,000 Solid Geology Description: Barton, Bracklesham and Bagshot Beds	A13SW (SW)	0	4	528097 187184
	Coal Mining Affected Areas In an area which may not be affected by coal mining				
	Potential for Collapsible Ground Stability Hazards No Hazard				
	Potential for Compressible Ground Stability Hazards Hazard Potential: No Hazard Source: British Geological Survey, National Geoscience Information Service	A13SE (S)	0	4	528131 187075
	Potential for Compressible Ground Stability Hazards Hazard Potential: Moderate Source: British Geological Survey, National Geoscience Information Service	A13SE (S)	123	4	528131 187075
	Potential for Ground Dissolution Stability Hazards No Hazard				
	Potential for Landslide Ground Stability Hazards Hazard Potential: Very Low Source: British Geological Survey, National Geoscience Information Service	A13SW (SW)	0	4	528025 187150
	Potential for Landslide Ground Stability Hazards Hazard Potential: Low Source: British Geological Survey, National Geoscience Information Service	A13SW (SW)	116	4	528025 187150
	Potential for Landslide Ground Stability Hazards Hazard Potential: Low Source: British Geological Survey, National Geoscience Information Service	A13SE (SE)	219	4	528225 187000
	Potential for Running Sand Ground Stability Hazards Hazard Potential: Low Source: British Geological Survey, National Geoscience Information Service	A13NW (W)	0	4	528075 187200
	Potential for Running Sand Ground Stability Hazards Hazard Potential: Very Low Source: British Geological Survey, National Geoscience Information Service	A13NW (W)	56	4	528075 187200
	Potential for Shrinking or Swelling Clay Ground Stability Hazards Hazard Potential: No Hazard Source: British Geological Survey, National Geoscience Information Service	A13SW (S)	0	4	528125 187175
	Potential for Shrinking or Swelling Clay Ground Stability Hazards Hazard Potential: Moderate Source: British Geological Survey, National Geoscience Information Service	A13SW (S)	24	4	528125 187175
	Radon Potential - Radon Affected Areas Affected Area: The property is not in a radon affected area, as less than 1% of homes are above the action level Source: British Geological Survey, National Geoscience Information Service	(E)	0	4	530000 187198
	Radon Potential - Radon Protection Measures Protection Measure: No radon protective measures are necessary in the construction of new dwellings or extensions Source: British Geological Survey, National Geoscience Information Service	(E)	0	4	530000 187198
	Shallow Mining Hazards No Hazard				

Map ID	Details	Quadrant Reference (Compass)	Estimated Distance From Site	Contact	NGR
12	Contemporary Trade Directory Entries Name: Hygi Seat Location: 40, Highgate West Hill, London, N6 6LS Classification: Hygiene & Cleansing Services Status: Inactive Positional Accuracy: Manually positioned to the address or location	A13SW (SW)	67	-	528098 187139
12	Contemporary Trade Directory Entries Name: 24hr Abacus Location: 40, Highgate West Hill, London, N6 6LS Classification: Air Conditioning Equipment & Systems Status: Inactive Positional Accuracy: Manually positioned to the address or location	A13SW (SW)	68	-	528098 187139
13	Contemporary Trade Directory Entries Name: Smart Line Location: Highgate High St, London, N6 5JX Classification: Dry Cleaners Status: Active Positional Accuracy: Manually positioned to the road within the address or location	A13NE (NE)	362	-	528434 187396
4	Contemporary Trade Directory Entries Name: Electrocoin Location: 1, Oakeshott Avenue, London, N6 6NT Classification: Electronic Engineers Status: Active Positional Accuracy: Automatically positioned to the address	A8NE (S)	425	-	528136 186773
15	Contemporary Trade Directory Entries Name: John Nichol (Cars) Ltd Location: 33, North Road, London, N6 4BE Classification: Car Dealers Status: Active Positional Accuracy: Automatically positioned to the address	A18SE (N)	451	-	528292 187620
16	Contemporary Trade Directory Entries Name: Athlone House Location: Hampstead Lane, London, N6 4RX Classification: Hospitals Status: Inactive Positional Accuracy: Automatically positioned to the address	A13NW (NW)	458	-	527795 187509
17	Contemporary Trade Directory Entries Name: First Choice Location: 5, Highgate High Street, London, N6 5JR Classification: Dry Cleaners Status: Active Positional Accuracy: Automatically positioned to the address	A14NW (E)	464	-	528574 187337
17	Contemporary Trade Directory Entries Name: Petroleum Development Location: 4-8, Highgate High Street, London, N6 5JL Classification: Oil & Gas Exploration Supplies & Services Status: Active Positional Accuracy: Automatically positioned to the address	A14NW (E)	512	-	528617 187358
18	Contemporary Trade Directory Entries Name: Vagabond Bags Ltd Location: 7, Broadbent Close, London, N6 5JW Classification: Bags, Belts & Accessories - Manufacturers & Suppliers Status: Inactive Positional Accuracy: Automatically positioned to the address	A14NW (NE)	467	-	528551 187402
18	Contemporary Trade Directory Entries Name: Sally Poppy Location: 4, Broadbent Close, London, N6 5JW Classification: Lingerie Manufacturers & Wholesalers Status: Inactive Positional Accuracy: Automatically positioned to the address	A14NW (NE)	484	-	528569 187406
18	Contemporary Trade Directory Entries Name: Highgate Motors Location: 9, Broadbent Close, London, N6 5JW Classification: Garage Services Status: Active Positional Accuracy: Automatically positioned to the address	A14NW (NE)	502	-	528587 187410
19	Contemporary Trade Directory Entries Name: Highgate Cemetery Location: Swains Lane, London, N6 6PJ Classification: Cemeteries & Crematoria Status: Active Positional Accuracy: Automatically positioned to the address	A14SW (SE)	472	-	528541 186964



Map ID	Details	Quadrant Reference (Compass)	Estimated Distance From Site	Contact	NGR
20	Contemporary Trade Directory Entries Name: Antique Bronze Ltd Location: 44, Hillway, London, N6 6EP Classification: Antiques - Repairing & Restoring Status: Active Positional Accuracy: Automatically positioned to the address	A8NE (SE)	530	-	528391 186736
21	Contemporary Trade Directory Entries Name: Southwood Hospital Location: Southwood Lane, London, N6 5SP Classification: Hospitals Status: Inactive Positional Accuracy: Automatically positioned to the address	A18SE (NE)	650	-	528418 187782
22	Contemporary Trade Directory Entries Name: Stratstone Of Highgate Location: 1, North Hill, London, N6 4AB Classification: Car Dealers Status: Inactive Positional Accuracy: Automatically positioned in the proximity of the address	A18NE (N)	716	-	528228 187907
23	Contemporary Trade Directory Entries Name: Liquivite Vetfoods Location: 3, Bromwich Avenue, London, N6 6QH Classification: Veterinary Equipment Manufacturers Status: Active Positional Accuracy: Automatically positioned to the address	A8NE (SE)	729	-	528467 186551
24	Contemporary Trade Directory Entries Name: Simply For You Location: 8, Stormont Road, London, N6 4NL Classification: Cleaning Services - Domestic Status: Inactive Positional Accuracy: Automatically positioned to the address	A17SE (NW)	817	-	527493 187708
25	Contemporary Trade Directory Entries Name: Brookfield Garage Location: 5, Swains Lane, London, N6 6QX Classification: Garage Services Status: Inactive Positional Accuracy: Automatically positioned to the address	A8SE (S)	820	-	528303 186397
25	Contemporary Trade Directory Entries Name: Cavours Location: 110, Highgate West Hill, London, N6 6AP Classification: Hardware Status: Inactive Positional Accuracy: Automatically positioned to the address	A8SE (S)	839	-	528287 186374
26	Contemporary Trade Directory Entries Name: U C S Dampproofing & Timber Preservation Services Location: 53, Cromwell Avenue, London, N6 5HP Classification: Damp & Dry Rot Control Status: Inactive Positional Accuracy: Automatically positioned to the address	A14NE (E)	835	-	528934 187427
27	Contemporary Trade Directory Entries Name: Norlux Ltd Location: 74, Chester Road, London, N19 5BZ Classification: Laundries & Launderettes Status: Inactive Positional Accuracy: Automatically positioned to the address	A9NW (SE)	863	-	528792 186643
27	Contemporary Trade Directory Entries Name: Sweet Fa Uk Ltd Location: 62, Chester Road, London, N19 5BZ Classification: Clothing & Fabrics - Manufacturers Status: Active Positional Accuracy: Automatically positioned to the address	A9NW (SE)	863	-	528792 186643
28	Contemporary Trade Directory Entries Name: London Female & Male Fertility Centre Location: 17, View Road, London, N6 4DJ Classification: Hospitals Status: Active Positional Accuracy: Automatically positioned to the address	A18NW (N)	878	-	527824 188021
28	Contemporary Trade Directory Entries Name: Highgate Private Hospital Location: 17, View Road, London, N6 4DJ Classification: Hospitals Status: Active Positional Accuracy: Automatically positioned to the address	A18NW (N)	878	-	527824 188021

Map ID	Details	Quadrant Reference (Compass)	Estimated Distance From Site	Contact	NGR
29	Contemporary Trade Directory Entries Name: A1 Discount Motor Services Location: 177, Archway Road, London, N6 5BL Classification: Garage Services Status: Inactive Positional Accuracy: Automatically positioned to the address	A19SE (NE)	912	-	528919 187658
29	Contemporary Trade Directory Entries Name: Archway Dry Cleaners Location: 194, Archway Road, London, N6 5BB Classification: Dry Cleaners Status: Active Positional Accuracy: Automatically positioned to the address	A19SE (NE)	957	-	528969 187662
29	Contemporary Trade Directory Entries Name: Ebone Location: 196, Archway Road, London, N6 5BB Classification: Hosiery Manufacturers & Wholesalers Status: Inactive Positional Accuracy: Automatically positioned to the address	A19SE (NE)	957	-	528966 187667
29	Contemporary Trade Directory Entries Name: Ebone Location: 196, Archway Road, London, N6 5BB Classification: Hosiery Manufacturers & Wholesalers Status: Inactive Positional Accuracy: Automatically positioned to the address	A19SE (NE)	957	-	528966 187667
29	Contemporary Trade Directory Entries Name: Anglo American Optical Location: Rear of 194, Archway Road, London, N6 5BB Classification: Optical Goods - Manufacturers Status: Active Positional Accuracy: Automatically positioned to the address	A19SE (NE)	957	-	528969 187662
30	Contemporary Trade Directory Entries Name: Tim Crocker Location: 197, Archway Road, London, N6 5BN Classification: Cabinet Makers Status: Inactive Positional Accuracy: Automatically positioned to the address	A19SE (NE)	914	-	528881 187722
30	Contemporary Trade Directory Entries Name: Stocker Furniture Location: 191, Archway Road, London, N6 5BN Classification: Furniture Manufacturers - Home & Office Status: Active Positional Accuracy: Automatically positioned to the address	A19SE (NE)	914	-	528881 187722
30	Contemporary Trade Directory Entries Name: Rickards & Pearce Location: 197, Archway Road, London, N6 5BN Classification: Cabinet Makers Status: Inactive Positional Accuracy: Automatically positioned to the address	A19SE (NE)	914	-	528881 187722
30	Contemporary Trade Directory Entries Name: Bendix Self-Service Launderette Location: 202, Archway Road, London, N6 5BA Classification: Laundries & Launderettes Status: Inactive Positional Accuracy: Automatically positioned to the address	A19SE (NE)	955	-	528937 187711
30	Contemporary Trade Directory Entries Name: D J Engineering Location: 206, Archway Road, London, N6 5BA Classification: Washing Machines - Servicing & Repairs Status: Inactive Positional Accuracy: Manually positioned to an adjacent address or location	A19SE (NE)	962	-	528929 187736
31	Contemporary Trade Directory Entries Name: Woodsmiths Ltd Location: 201, Archway Road, London, N6 5BN Classification: Cabinet Makers Status: Inactive Positional Accuracy: Automatically positioned to the address	A19SE (NE)	919	-	528869 187745
31	Contemporary Trade Directory Entries Name: M K Londyn Cleaning Services Ltd Location: Archway Rd, London, N6 5AX Classification: Carpet, Curtain & Upholstery Cleaners Status: Inactive Positional Accuracy: Manually positioned to the road within the address or location	A19SE (NE)	943	-	528870 187784

Map ID	Details	Quadrant Reference (Compass)	Estimated Distance From Site	Contact	NGR
36	Contemporary Trade Directory Entries Name: Stantons Location: 297, Archway Road, London, N6 5AA Classification: Cleaning Materials & Equipment Status: Active Positional Accuracy: Automatically positioned to the address	A19NW (NE)	988	-	528572 188083
36	Contemporary Trade Directory Entries Name: Tilley's London Castings Location: 305, Archway Road, London, N6 5AA Classification: Metal Workers Status: Active Positional Accuracy: Manually positioned to the address or location	A19NW (NE)	989	-	528562 188088
37	Contemporary Trade Directory Entries Name: The Wash House Location: 337, Archway Road, London, N6 5AA Classification: Laundries & Launderettes Status: Active Positional Accuracy: Automatically positioned to the address	A19NW (NE)	997	-	528518 188118
38	Contemporary Trade Directory Entries Name: Artisans Libres Location: 292, Archway Road, London, N6 5AU Classification: Furniture - Repairing & Restoring Status: Inactive Positional Accuracy: Automatically positioned to the address	A19NW (NE)	1000	-	528778 187961
39	Contemporary Trade Directory Entries Name: Marivel Group Location: 52, Talbot Road, London, N6 4QP Classification: Packaging & Wrapping Equipment & Supplies Status: Inactive Positional Accuracy: Automatically positioned to the address	A18NE (N)	1000	-	528176 188197
40	Fuel Station Entries Name: John Nichol Cars Location: 31-33 North Road, Highgate, LONDON, N6 4BE Brand: Total Premises Type: Petrol Station Status: Open Positional Accuracy: Manually positioned to the address or location	A18SE (N)	444	-	528296 187611



Map ID	Details	Quadrant Reference (Compass)	Estimated Distance From Site	Contact	NGR
41	Sites of Special Scientific Interest Name: Hampstead Heath Woods Multiple Areas: Y Total Area (m2): 161715.25 Source: Natural England Reference: 1003451 Designation Details: Not Supplied Designation Date: 18th April 1990 Date Type: Notified	A12SW (W)	731	5	527421 187027

Agency & Hydrological	Version	Update Cycle
Contaminated Land Register Entries and Notices		
Westminster City Council - Environmental Health Department	April 2008	Annual Rolling Update
London Borough of Camden - Pollution Projects Team	August 2008	Annual Rolling Update
London Borough of Islington - Public Protection	August 2008	Annual Rolling Update
London Borough of Enfield - Environmental Services	July 2008	Annual Rolling Update
London Borough of Hackney - Environmental Health Department	June 2008	Annual Rolling Update
London Borough of Haringey - Planning and Environmental Health	March 2008	Annual Rolling Update
London Borough of Barnet - Environmental Health Department	May 2008	Annual Rolling Update
London Borough of Brent - Environmental Health Department	May 2008	Annual Rolling Update
London Borough of Waltham Forest - Environmental Health Department	May 2008	Annual Rolling Update
Discharge Consents		
Environment Agency - Thames Region	October 2008	Quarterly
Enforcement and Prohibition Notices		
Environment Agency - Thames Region	December 2008	As notified
Integrated Pollution Controls		
Environment Agency - Thames Region	October 2008	Quarterly
Integrated Pollution Prevention And Control		
Environment Agency - Thames Region	October 2008	Quarterly
Local Authority Integrated Pollution Prevention And Control		
London Borough of Barnet - Environmental Health Department	April 2008	Annual Rolling Update
London Borough of Islington - Environmental Health Department	April 2008	Annual Rolling Update
London Borough of Camden - Pollution Projects Team	December 2008	Annual Rolling Update
London Borough of Hackney - Environmental Health Department	June 2008	Annual Rolling Update
London Borough of Waltham Forest - Environmental Health Department	June 2008	Annual Rolling Update
London Borough of Haringey - Planning and Environmental Health	November 2007	Annual Rolling Update
London Borough of Brent - Environmental Health Department	November 2008	Annual Rolling Update
Westminster City Council - Environmental Health Department	October 2007	Annual Rolling Update
London Borough of Enfield - Environmental Health Department	September 2007	Annual Rolling Update
Local Authority Pollution Prevention and Controls		
London Borough of Barnet - Environmental Health Department	April 2008	Annual Rolling Update
London Borough of Islington - Environmental Health Department	April 2008	Annual Rolling Update
London Borough of Camden - Pollution Projects Team	December 2008	Annual Rolling Update
London Borough of Hackney - Environmental Health Department	June 2008	Annual Rolling Update
London Borough of Waltham Forest - Environmental Health Department	June 2008	Annual Rolling Update
London Borough of Haringey - Planning and Environmental Health	November 2007	Annual Rolling Update
London Borough of Brent - Environmental Health Department	November 2008	Annual Rolling Update
Westminster City Council - Environmental Health Department	October 2007	Annual Rolling Update
London Borough of Enfield - Environmental Health Department	September 2007	Annual Rolling Update
Local Authority Pollution Prevention and Control Enforcements		
London Borough of Barnet - Environmental Health Department	April 2008	Annual Rolling Update
London Borough of Islington - Environmental Health Department	April 2008	Annual Rolling Update
London Borough of Camden - Pollution Projects Team	December 2008	Annual Rolling Update
London Borough of Hackney - Environmental Health Department	June 2008	Annual Rolling Update
London Borough of Waltham Forest - Environmental Health Department	June 2008	Annual Rolling Update
London Borough of Haringey - Planning and Environmental Health	November 2007	Annual Rolling Update
London Borough of Brent - Environmental Health Department	November 2008	Annual Rolling Update
Westminster City Council - Environmental Health Department	October 2007	Annual Rolling Update
London Borough of Enfield - Environmental Health Department	September 2007	Annual Rolling Update
Nearest Surface Water Feature		
Ordnance Survey	September 2008	Quarterly
Pollution Incidents to Controlled Waters		
Environment Agency - Thames Region	September 1999	Not Applicable
Prosecutions Relating to Authorised Processes		
Environment Agency - Thames Region	December 2008	As notified

Agency & Hydrological	Version	Update Cycle
Prosecutions Relating to Controlled Waters Environment Agency - Thames Region	December 2008	As notified
Registered Radioactive Substances Environment Agency - Thames Region	October 2008	Quarterly
River Quality Environment Agency - Head Office	November 2001	Not Applicable
River Quality Biology Sampling Points Environment Agency - Head Office	September 2007	Annually
River Quality Chemistry Sampling Points Environment Agency - Head Office	August 2007	Annually
Substantiated Pollution Incident Register Environment Agency - Thames Region - North East Area	October 2008	Quarterly
Water Abstractions Environment Agency - Thames Region	October 2008	Quarterly
Water Industry Act Referrals Environment Agency - Thames Region	October 2008	Quarterly
Groundwater Vulnerability Environment Agency - Head Office	January 1999	Not Applicable
Drift Deposits Environment Agency - Head Office	January 1999	Not Applicable
Source Protection Zones Environment Agency - Head Office	September 2008	Variable
Extreme Flooding from Rivers or Sea without Defences Environment Agency - Head Office	November 2008	Quarterly
Flooding from Rivers or Sea without Defences Environment Agency - Head Office	November 2008	Quarterly
Areas Benefiting from Flood Defences Environment Agency - Head Office	October 2008	Quarterly
Flood Water Storage Areas Environment Agency - Head Office	October 2008	Quarterly
Flood Defences Environment Agency - Head Office	October 2008	Quarterly


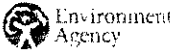










Waste	Version	Update Cycle
BGS Recorded Landfill Sites British Geological Survey - National Geoscience Information Service	June 1996	Not Applicable
Historical Landfill Sites Environment Agency - Thames Region - North East Area	November 2008	Quarterly
Integrated Pollution Control Registered Waste Sites Environment Agency - Thames Region	October 2008	Quarterly
Licensed Waste Management Facilities (Landfill Boundaries) Environment Agency - Thames Region - North East Area	November 2008	Quarterly
Licensed Waste Management Facilities (Locations) Environment Agency - Thames Region - North East Area	November 2008	Quarterly
Local Authority Landfill Coverage London Borough of Barnet London Borough of Brent - Environmental Health Department London Borough of Camden London Borough of Enfield - Environmental Health Department London Borough of Hackney London Borough of Haringey - Planning Department London Borough of Islington - Environmental Health Department London Borough of Waltham Forest - Environmental Health Department Westminster City Council - Environmental Health Department	May 2000 May 2000 May 2000 May 2000 May 2000 May 2000 May 2000 May 2000 May 2000 May 2000	Not Applicable Not Applicable Not Applicable Not Applicable Not Applicable Not Applicable Not Applicable Not Applicable Not Applicable Not Applicable
Local Authority Recorded Landfill Sites London Borough of Enfield - Environmental Health Department London Borough of Barnet London Borough of Brent - Environmental Health Department London Borough of Camden London Borough of Hackney London Borough of Haringey - Planning Department London Borough of Islington - Environmental Health Department London Borough of Waltham Forest - Environmental Health Department Westminster City Council - Environmental Health Department	February 2003 May 2000 May 2000 May 2000 May 2000 May 2000 May 2000 May 2000 May 2000 May 2000	Not Applicable Not Applicable Not Applicable Not Applicable Not Applicable Not Applicable Not Applicable Not Applicable Not Applicable Not Applicable
Registered Landfill Sites Environment Agency - Thames Region - North East Area	March 2003	Not Applicable
Registered Waste Transfer Sites Environment Agency - Thames Region - North East Area	March 2003	Not Applicable
Registered Waste Treatment or Disposal Sites Environment Agency - Thames Region - North East Area	March 2003	Not Applicable

Hazardous Substances	Version	Update Cycle
Control of Major Accident Hazards Sites (COMAH) Health and Safety Executive	October 2008	Bi-Annually
Explosive Sites Health and Safety Executive	July 2008	Bi-Annually
Notification of Installations Handling Hazardous Substances (NIHHS) Health and Safety Executive	November 2000	Not Applicable
Planning Hazardous Substance Enforcements London Borough of Hackney London Borough of Waltham Forest - Environmental Services London Borough of Camden London Borough of Islington London Borough of Enfield - Planning Department Westminster City Council London Borough of Barnet London Borough of Haringey London Borough of Brent	April 2008 April 2008 January 2008 July 2008 June 2008 June 2008 March 2008 March 2008 October 2008	Annual Rolling Update Annual Rolling Update Annual Rolling Update Annual Rolling Update Annual Rolling Update Annual Rolling Update Annual Rolling Update Annual Rolling Update Annual Rolling Update
Planning Hazardous Substance Consents London Borough of Hackney London Borough of Waltham Forest - Environmental Services London Borough of Camden London Borough of Islington London Borough of Enfield - Planning Department Westminster City Council London Borough of Barnet London Borough of Haringey London Borough of Brent	April 2008 April 2008 January 2008 July 2008 June 2008 June 2008 March 2008 March 2008 October 2008	Annual Rolling Update Annual Rolling Update Annual Rolling Update Annual Rolling Update Annual Rolling Update Annual Rolling Update Annual Rolling Update Annual Rolling Update Annual Rolling Update

Geological	Version	Update Cycle
BGS Recorded Mineral Sites British Geological Survey - National Geoscience Information Service	October 2008	Bi-Annually
BGS 1:625,000 Solid Geology British Geological Survey - National Geoscience Information Service	August 1996	Not Applicable
Brine Compensation Area Cheshire Brine Subsidence Compensation Board	November 2002	As notified
Coal Mining Affected Areas The Coal Authority - Mining Report Service	January 2006	As notified
Mining Instability Ove Arup & Partners	October 2000	Not Applicable
Natural and Mining Cavities Peter Brett Associates	December 2005	Variable
Potential for Collapsible Ground Stability Hazards British Geological Survey - National Geoscience Information Service	January 2008	Annually
Potential for Compressible Ground Stability Hazards British Geological Survey - National Geoscience Information Service	January 2008	Annually
Potential for Ground Dissolution Stability Hazards British Geological Survey - National Geoscience Information Service	January 2008	Annually
Potential for Landslide Ground Stability Hazards British Geological Survey - National Geoscience Information Service	January 2008	Annually
Potential for Running Sand Ground Stability Hazards British Geological Survey - National Geoscience Information Service	January 2008	Annually
Potential for Shrinking or Swelling Clay Ground Stability Hazards British Geological Survey - National Geoscience Information Service	January 2008	Annually
Radon Potential - Radon Affected Areas British Geological Survey - National Geoscience Information Service	May 2007	Annually
Radon Potential - Radon Protection Measures British Geological Survey - National Geoscience Information Service	May 2007	Annually
Shallow Mining Hazards British Geological Survey - National Geoscience Information Service	August 2002	Not Applicable
Industrial Land Use	Version	Update Cycle
Contemporary Trade Directory Entries Thomson Directories	August 2008	Quarterly
Fuel Station Entries Catalist Ltd - (Fuel Station Data)	November 2008	Quarterly

Sensitive Land Use	Version	Update Cycle
Areas of Adopted Green Belt London Borough of Haringey London Borough of Enfield London Borough of Waltham Forest London Borough of Barnet	July 2006 March 1994 March 2006 May 2006	As notified As notified As notified As notified
Areas of Unadopted Green Belt London Borough of Waltham Forest London Borough of Enfield London Borough of Barnet London Borough of Haringey	April 2003 March 1994 March 2001 September 2004	As notified As notified As notified As notified
Areas of Outstanding Natural Beauty Natural England	December 2008	Bi-Annually
Environmentally Sensitive Areas Natural England	January 2008	Annually
Forest Parks Forestry Commission	April 1997	Not Applicable
Local Nature Reserves Natural England	December 2008	Bi-Annually
Marine Nature Reserves Natural England	June 2008	Bi-Annually
National Nature Reserves Natural England	December 2008	Bi-Annually
National Parks Natural England	January 2008	Annually
Nitrate Sensitive Areas Department for Environment, Food and Rural Affairs (DEFRA - formerly FRCA)	December 2003	Not Applicable
Nitrate Vulnerable Zones Department for Environment, Food and Rural Affairs (DEFRA - formerly FRCA)	May 2007	Annually
Ramsar Sites Natural England	December 2008	Bi-Annually
Sites of Special Scientific Interest Natural England	December 2008	Bi-Annually
Special Areas of Conservation Natural England	December 2008	Bi-Annually
Special Protection Areas Natural England	December 2008	Bi-Annually

A selection of organisations who provide data within this report

Data Supplier	Data Supplier Logo
Ordinance Survey	
Environment Agency	
Scottish Environment Protection Agency	
The Coal Authority	
British Geological Survey	 British Geological Survey NATURAL ENVIRONMENT RESEARCH COUNCIL
Centre for Ecology and Hydrology	 Centre for Ecology & Hydrology NATURAL ENVIRONMENT RESEARCH COUNCIL
Countryside Council for Wales	 CYNGOR CEFN GWLAD CYMRU COUNTRYSIDE COUNCIL FOR WALES
Scottish Natural Heritage	
Natural England	
Health Protection Agency	
Ove Arup	
Peter Brett Associates	

Contact	Name and Address	Contact Details
1	Environment Agency - National Customer Contact Centre (NCCC) PO Box 544, Templeborough, Rotherham, S60 1BY	Telephone: 08708 506 506 Email: enquiries@environment-agency.gov.uk
2	London Borough of Camden - Pollution Projects Team Seventh Floor, Town Hall Extension, Argyle Street, London, WC1H 8EQ	Telephone: 020 7278 4444 Fax: 020 7860 5713 Website: www.camden.gov.uk
3	London Borough of Haringey - Planning and Environmental Health 639 High Road, Tottenham, London, N17 8BD	Telephone: 0208 489 5183 Fax: 0208 489 5117 Website: www.haringey.gov.uk
4	British Geological Survey - Enquiry Service British Geological Survey, Kingsley Dunham Centre, Keyworth, Nottingham, Nottinghamshire, NG12 5GG	Telephone: 0115 936 3143 Fax: 0115 936 3276 Email: enquiries@bgs.ac.uk Website: www.bgs.ac.uk
5	Natural England Northminster House, Northminster Road, Peterborough, Cambridgeshire, PE1 1UA	Telephone: 0845 600 3078 Fax: 01733 455103 Email: enquiries@naturalengland.org.uk Website: www.naturalengland.org.uk
6	London Borough of Islington - Environmental Health Department 159 Upper Street, Islington, London, N1 1RE	Telephone: 020 7527 2000 Fax: 020 7477 3057 Website: www.islington.gov.uk
7	London Borough of Haringey - Planning Department Civic Centre, 639 High Road, Tottenham, London, N17 8BD	Website: www.haringey.gov.uk
8	London Borough of Camden Town Hall, Judd Street, London, WC1H 9JE	Telephone: 020 7974 4444 Fax: 020 7974 6866 Email: info@camden.gov.uk Website: www.camden.gov.uk
-	Health Protection Agency - Radon Survey, Centre for Radiation, Chemical and Environmental Hazards Chilton, Didcot, Oxfordshire, OX11 0RQ	Telephone: 01235 822622 Fax: 01235 833891 Email: radon@hpa.org.uk Website: www.hpa.org.uk
-	Landmark Information Group Limited The Smith Centre, Henley On Thames, Oxfordshire, RG9 6AB	Telephone: 0870 850 6670 Fax: 0870 850 6671 Email: customerservices@landmarkinfo.co.uk Website: www.landmarkinfo.co.uk

Please note that the Environment Agency / SEPA have a charging policy in place for enquiries.