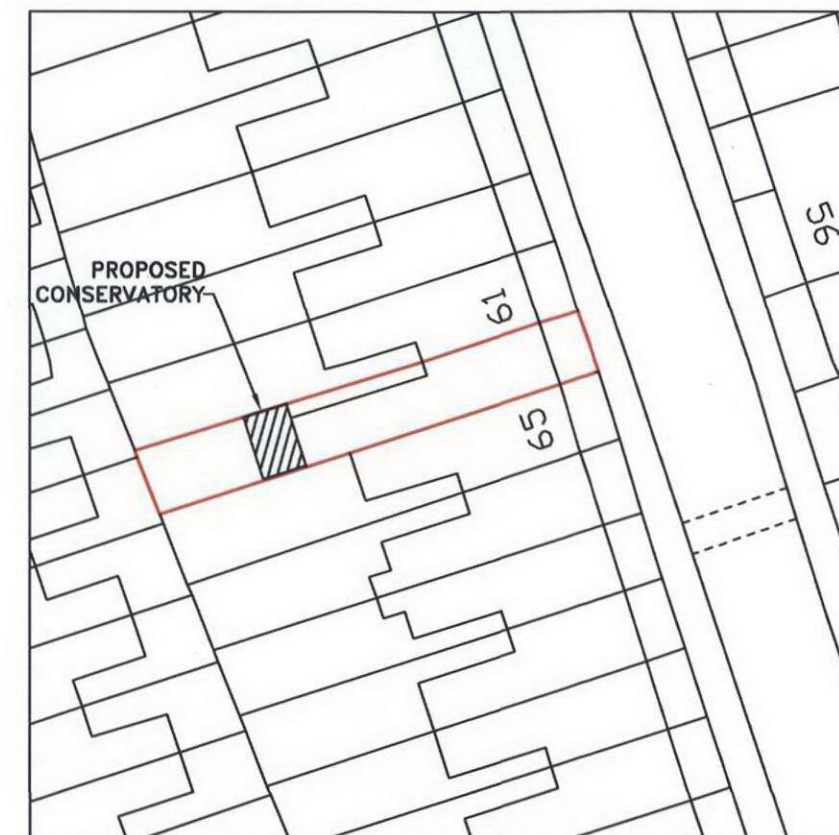
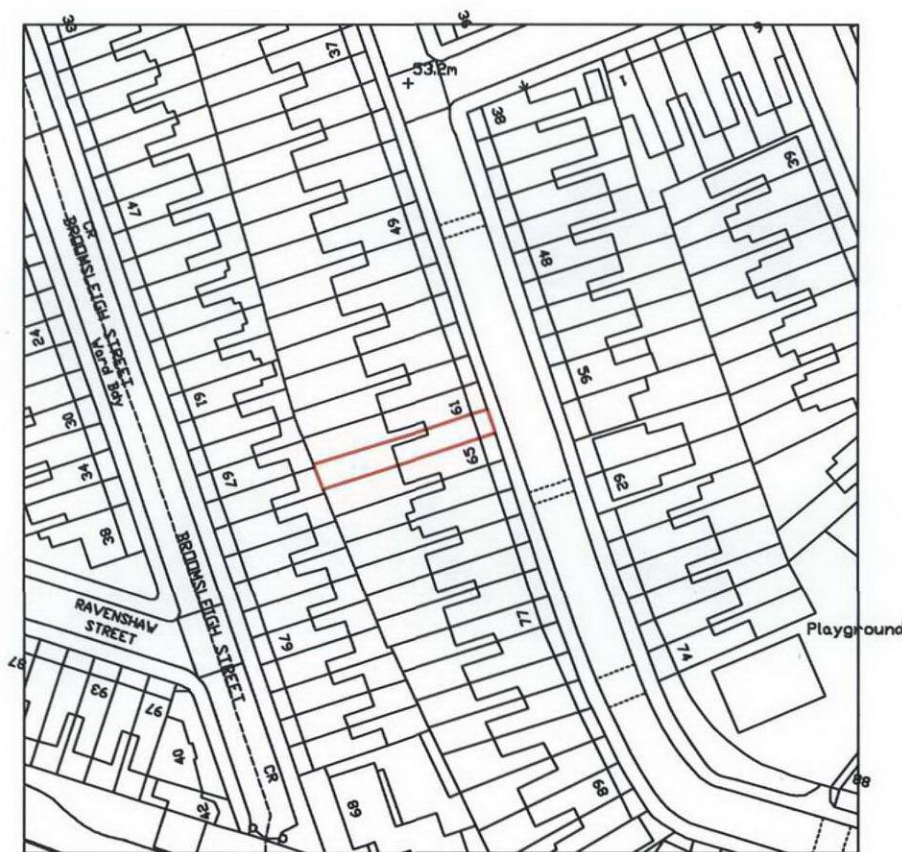


LOCATION PLAN 1:1250

SITE PLAN 1:500



(1:1250) (1:500)

m m

75 30

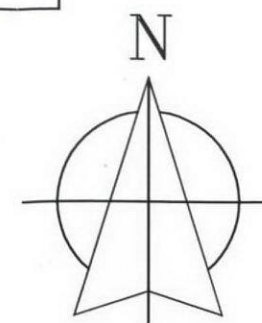
50 20

25 10

© Crown copyright. All rights reserved. Licence number 100047474

PAPER SIZE A3

0 10 20 30 m (1:500)
0 25 50 75 m (1:1250)



RECEIVED 06 OCT 2009

SITE LOCATION & BLOCK PLAN

drawing no:
3917/02

pag ref no:
LW 1456 AN

title: BANGERT-CAVE

drawn: S. RIAZ

63 SUMATRA ROAD
LONDON
NW6 1PT

scale: 1:1250 / 1:500



EVEREST CONSERVATORIES

UNIT 7
NORTH ORBITAL COMMERCIAL PARK,
NAPSURY LANE,
ST ALBANS
AL1 1XB

date: 06/10/2009