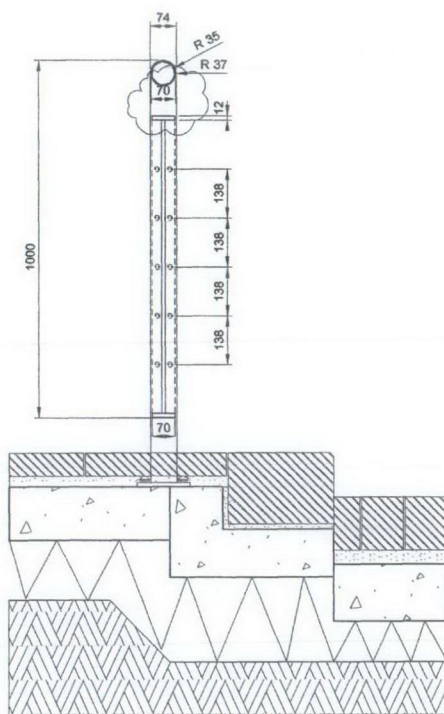
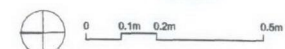
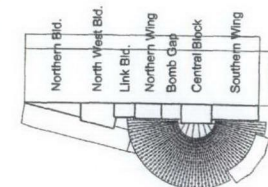
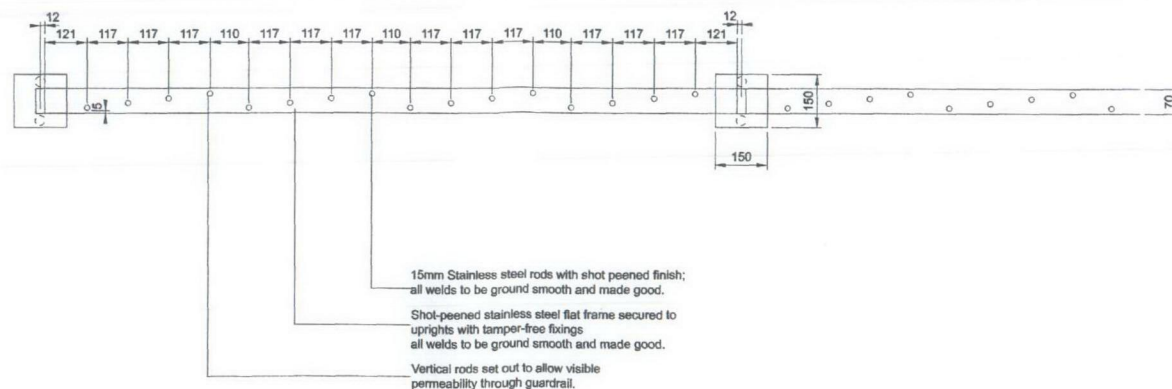
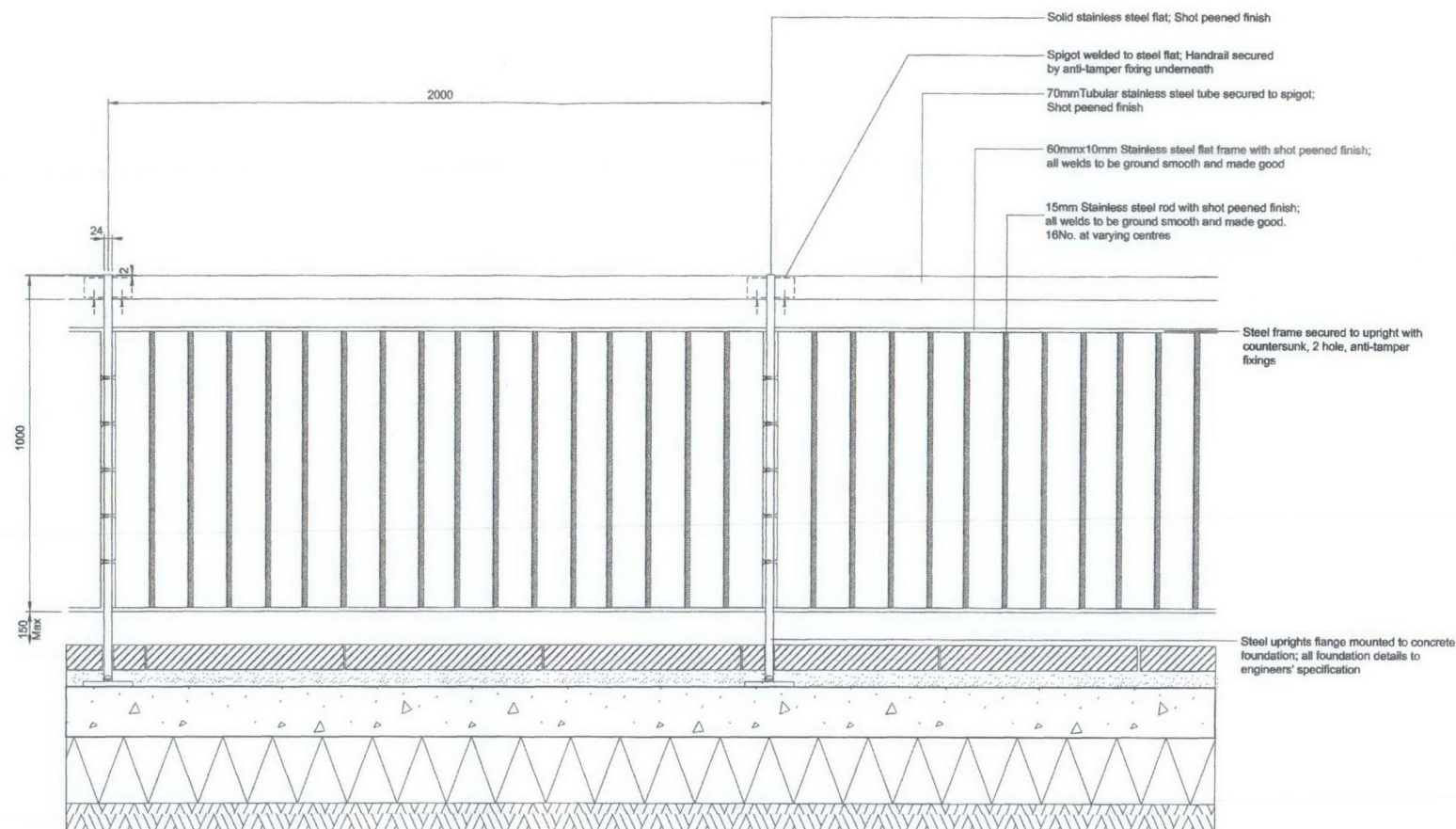


A1 A B C D E F G H I J K L M N

1  
2  
3  
4  
5  
6  
7  
8  
9  
10  
11



01 Guard Rail



**Notes**

Drawings are based on survey data and may not accurately represent what is physically present.

Do not scale from this drawing. All dimensions are to be checked on site and any discrepancies noted in writing to the Employer's Representative.

All dimensions are in millimetres unless noted otherwise.

Drawings to be read in conjunction with the Architectural Specification and Mechanical, Electrical, Public Health and Structural Engineer's Information.

Where there appears to be ambiguity between the drawings and other information, the Contractor shall seek the advice of the Employer's Representative for clarification.

MASTER COPY



01	02/11/09	JMP	PR	SG
Issued for Planning				
Issue	Date	By	Check	Appd

**ARUP**  
13 Filmer Street  
London W1T 4BQ  
Tel: +44 (0)20 7727 4000  
Fax: +44 (0)20 7727 4000  
www.arup.com

**John McAslan + Partners**  
49 Prince's Place London W1T 4QA  
Tel: +44 (0)20 7727 2800  
Fax: +44 (0)20 7727 4800  
www.mcaslan.co.uk

Client  
**Network Rail**

Job Title  
**King's Cross Station  
Redevelopment Programme  
Package 6**

Drawing Title  
**Guard Rail Details**

Scale at A1  
1:10

CCMS No.

Drawing Status  
**For Planning**

GMP Job No <b>123345-63</b>	Drawing No <b>KX6-CLD-7064</b>	Rev. <b>01</b>
--------------------------------	-----------------------------------	-------------------

Do not scale