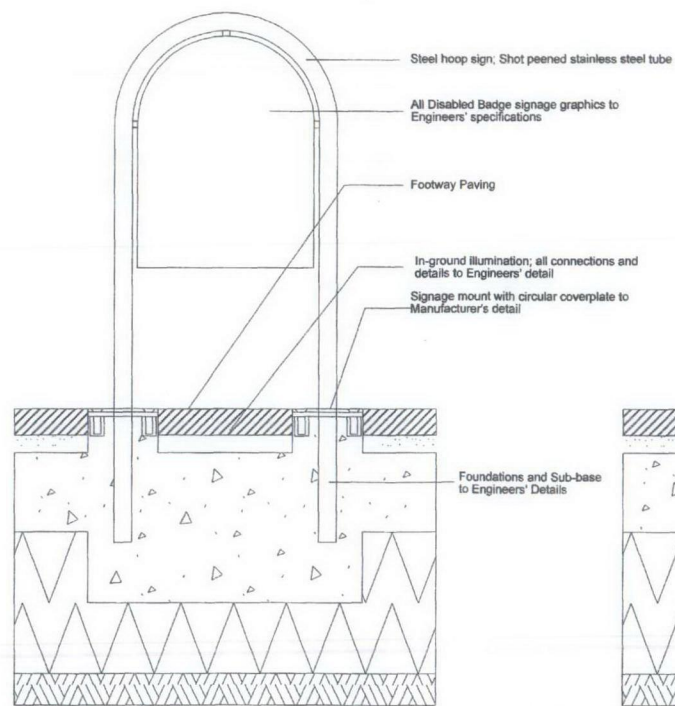
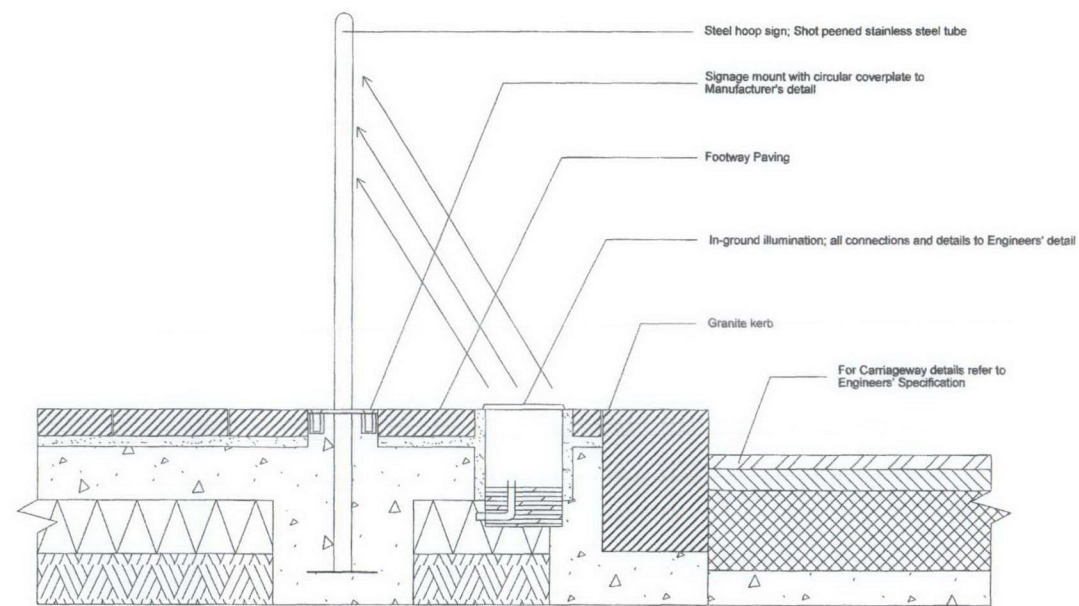
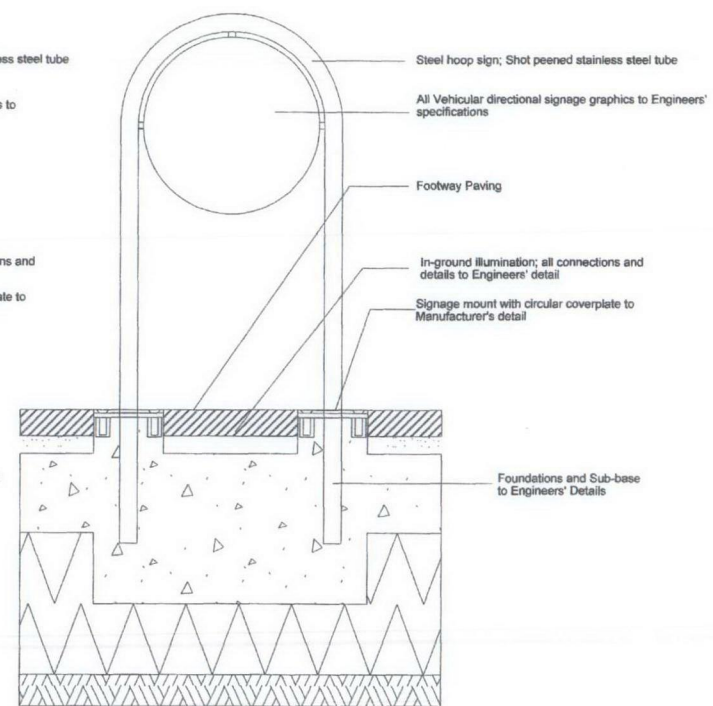


A1 A B C D E F G H I J K L M N

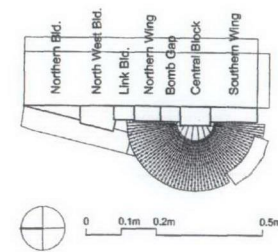
1
2
3
4
5
6
7
8
9
10
11



01 PARKING SIGNAGE



01 DIRECTIONAL SIGNAGE



Notes

Drawings are based on survey data and may not accurately represent what is physically present.

Do not scale from this drawing. All dimensions are to be checked on site and any discrepancies noted in writing to the Employer's Representative.

All dimensions are in millimetres unless noted otherwise.

Drawings to be read in conjunction with the Architectural Specification and Mechanical, Electrical, Public Health and Structural Engineer's information.

Where there appears to be ambiguity between the drawings and other information, the Contractor shall seek the advice of the Employer's Representative for clarification.

MASTER COPY



01	02/11/09	JMP	FF	SG
Issued for Planning				
Issue	Date	By	Check	Appd

ARUP
13 Fitzroy Street
London W1T 4BQ
Tel: +44 (0)20 7727 9000
Fax: +44 (0)20 7727 9001
www.arup.com

John McAslan + Partners
40 Princes Place London W1T 4QA
Tel: +44 (0)20 7727 9000
Fax: +44 (0)20 7727 9001
www.mcaslan.co.uk

☐ Architect
☐ Landscape Architect



Job Title
**King's Cross Station
Redevelopment Programme
Package 6**

Drawing Title
Street Furniture Details

Scale at A1
1:10

CCMS No.

Drawing Status
For Planning

OMP Job No 123345-63	Drawing No KX6-CLD-7063	Rev. 01
--------------------------------	-----------------------------------	-------------------