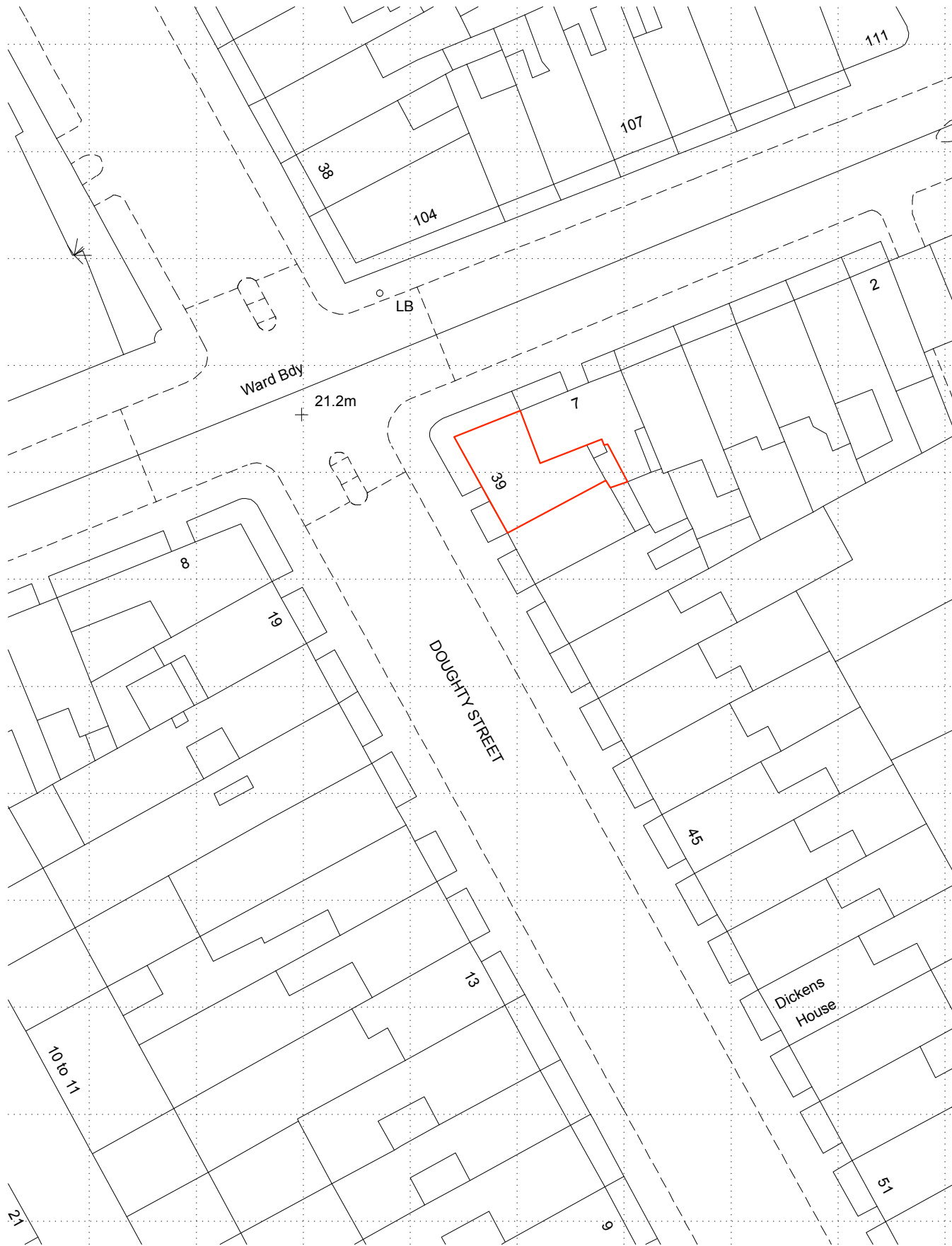
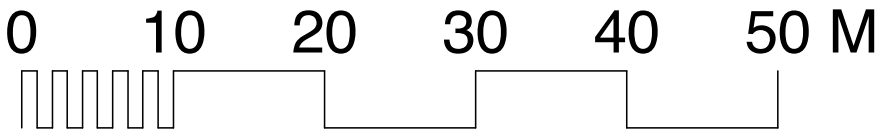


LOCATION PLAN

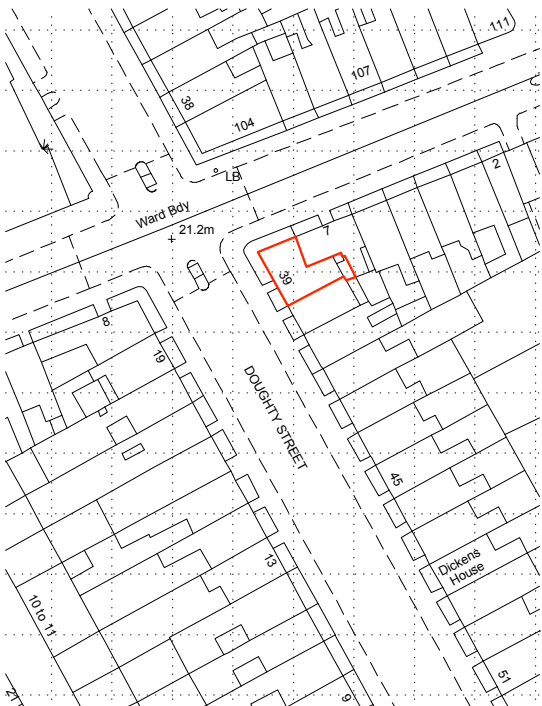
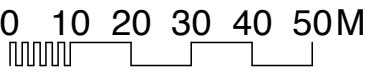
scale: 1:500



Ordnance Survey (c) Crown Copyright 2010. All rights reserved. Licence number 100020449

LOCATION PLAN

scale: 1:1250



Ordnance Survey (c) Crown Copyright 2010. All rights reserved. Licence number 100020449

**DO NOT SCALE THIS DRAWING.
CHECK ALL DIMENSIONS ON SITE**

THIS DRAWING IS ISSUED TO ESTABLISH THE FEASIBILITY OF THE PROPOSED SCHEME AND IS BASED ON UNVERIFIED SURVEY INFORMATION PROVIDED BY OTHERS. THE DRAWINGS ARE NOT TO BE SCALED AND ALL ERRORS OR OMISSIONS ARE TO BE REPORTED TO THE ARCHITECT. FORD ARCHITECTURE DOES NOT ACCEPT ANY LIABILITY FOR THE CONSEQUENCES OF ACTION BASED ON THE INFORMATION PROVIDED.
ALL PROPOSALS SHOWN ARE SUBJECT TO PLANNING AND A DETAILED STRUCTURAL SURVEY.

no.	date	revision notes

FORD
ARCHITECTURE

HUDDLESTONE CLOSE
LYE LANE CLEEVE HILL
CHELTENHAM GL52 3QD

T/F: +44(0)1242 673103
E: INFO@FORDARCH.CO.UK

CLIENT: NORTHLANDS LIMITED
PROJECT: 39 DOUGHTY STREET
LONDON WC1N 2LF

DRAWING TITLE: EXISTING
SCALE: 1:500
PAPER: A3
DATE: 03/2010
COPYRIGHT, ALL RIGHTS RESERVED ©
PROJECT NO: DRAWING NUMBER REV

P1004 01/099 -