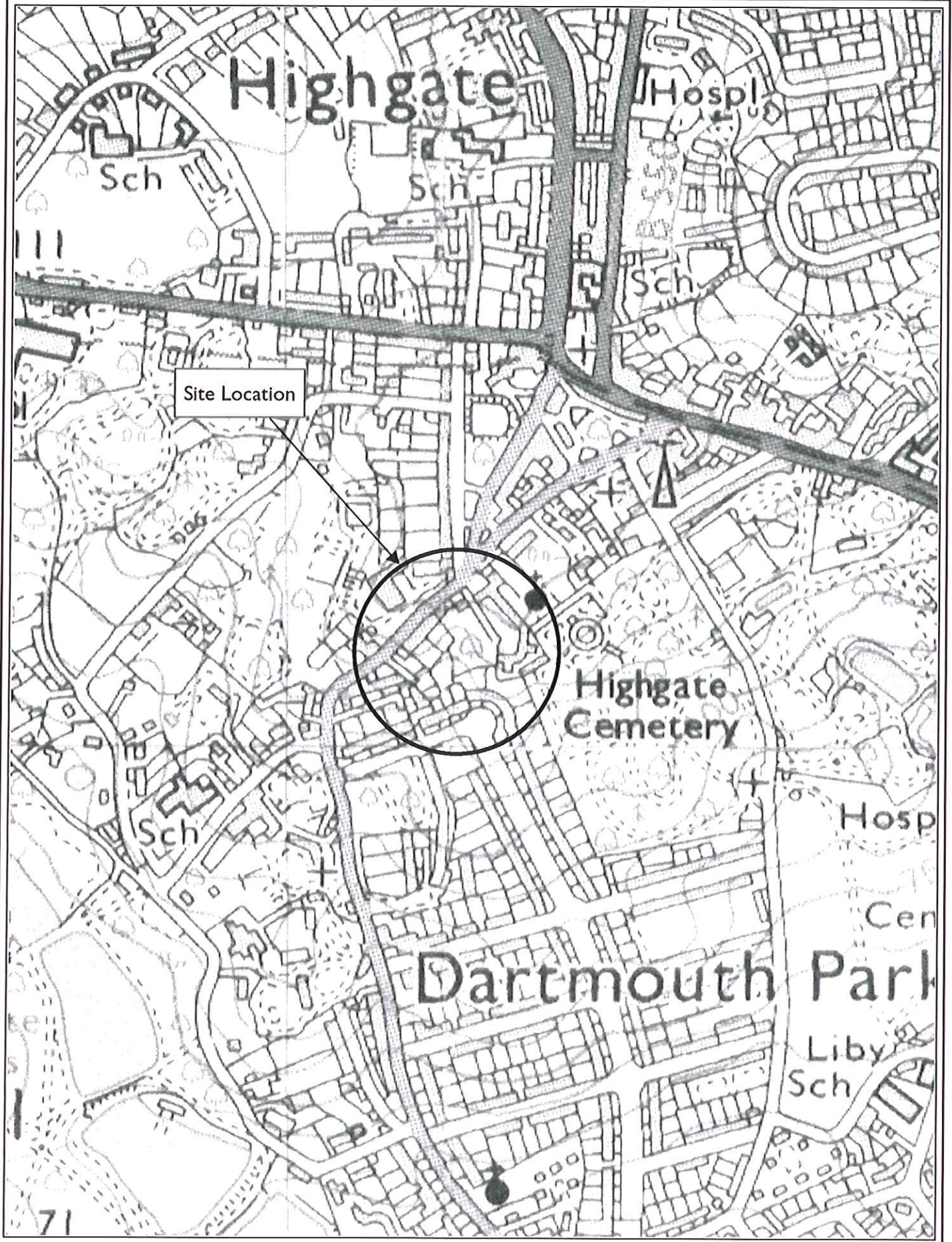


---

# FIGURES

FIGURE 1 // Site Location



0 200m



PROJECT // 0886L- Highgate West Hill

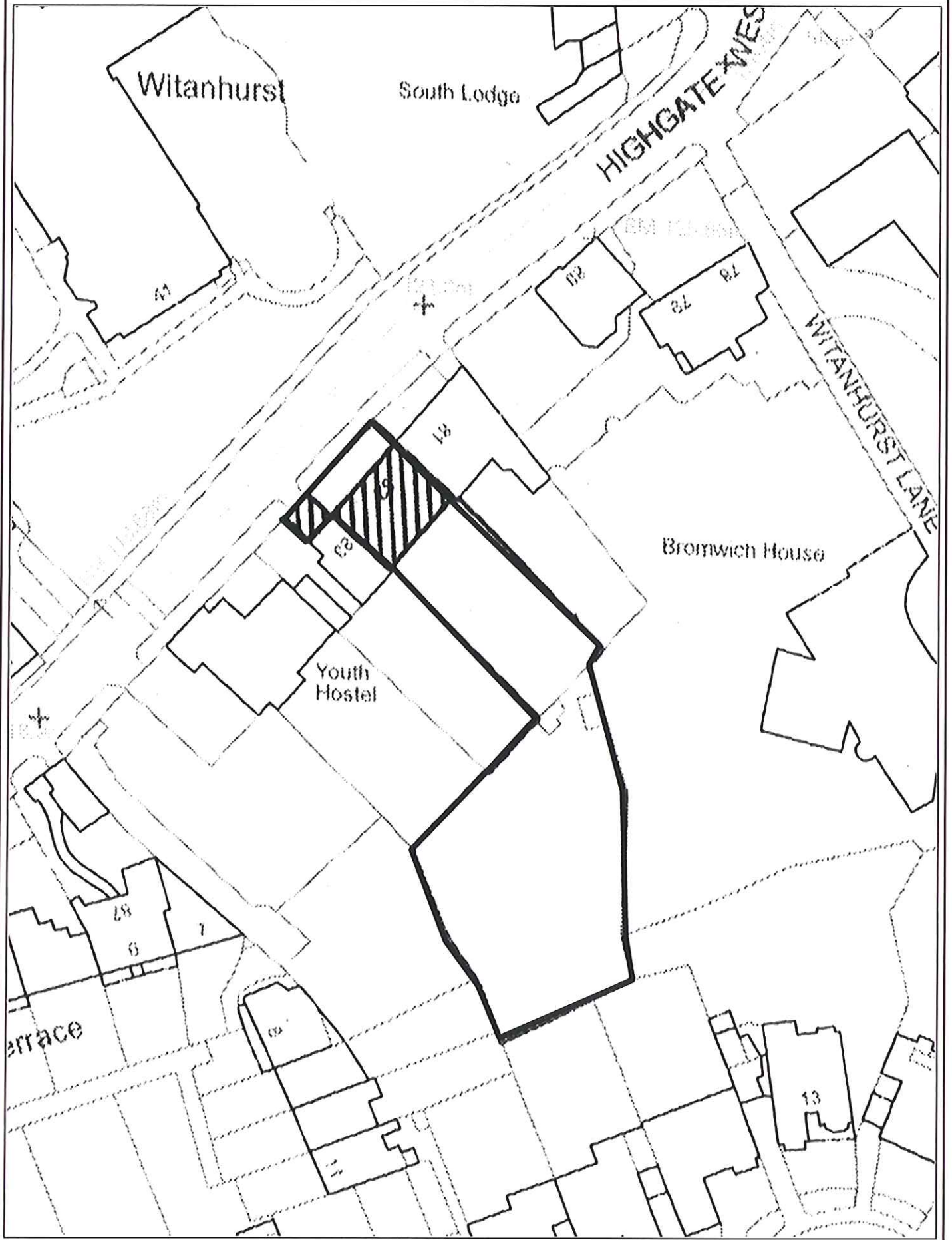
DESCRIPTION // Site Location

Reproduced by permission of the controller of HMSO, Licence AL5291A

DOC REF: LP0886L-DBA-v1

L-P: ARCHAEOLOGY

FIGURE 2 // Site Location Detailed



PROJECT // 0886L- Highgate West Hill

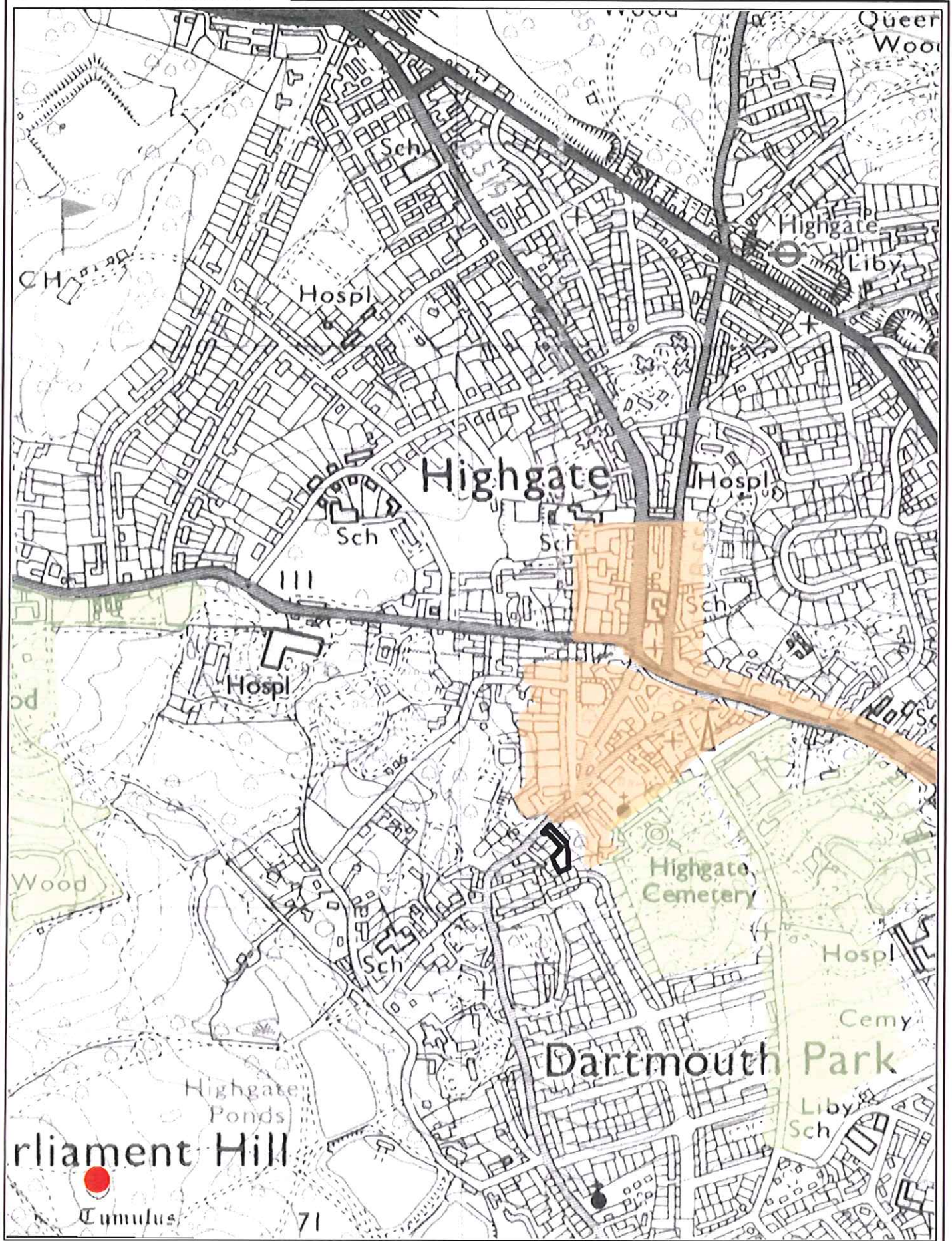
DESCRIPTION // Site Location Detailed

Reproduced by permission of the controller of HMSO, Licence AL5291A

DOC REF: LP0886L-DBA-v1

L-P:ARCHAEOLOGY

FIGURE 3 // Archaeological Priority Areas



- Archaeological Priority Areas
- Registered Parks and Gardens
- Scheduled Monument

0 300m



PROJECT // 0886L- Highgate West Hill

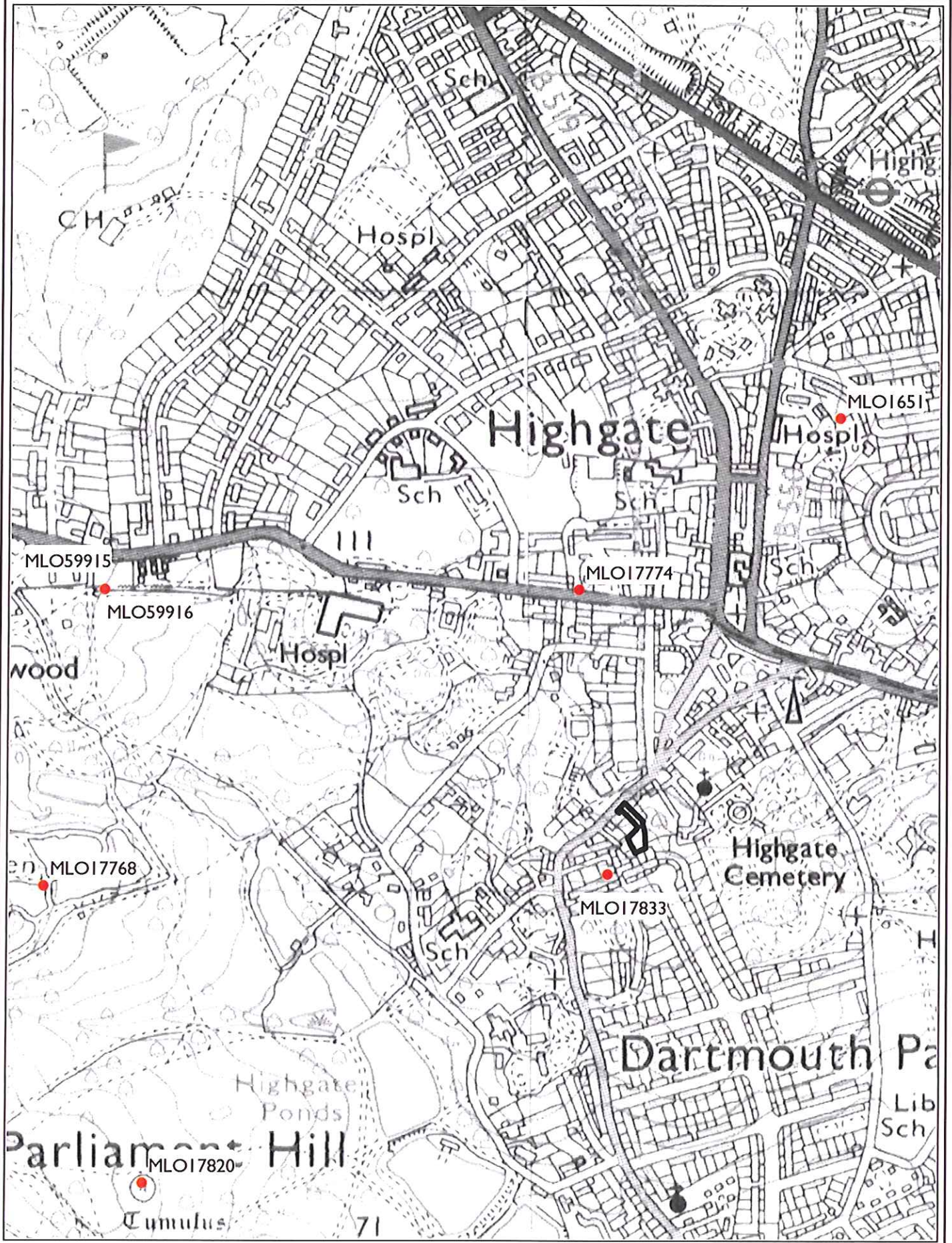
DESCRIPTION // Archaeological Priority Areas

Reproduced by permission of the controller of HMSO, Licence AL5291A

DOC REF: LP0886L-DBA-v1

L-P: ARCHAEOLOGY

FIGURE 4 // Prehistoric and Roman Activity



● GLSMR records

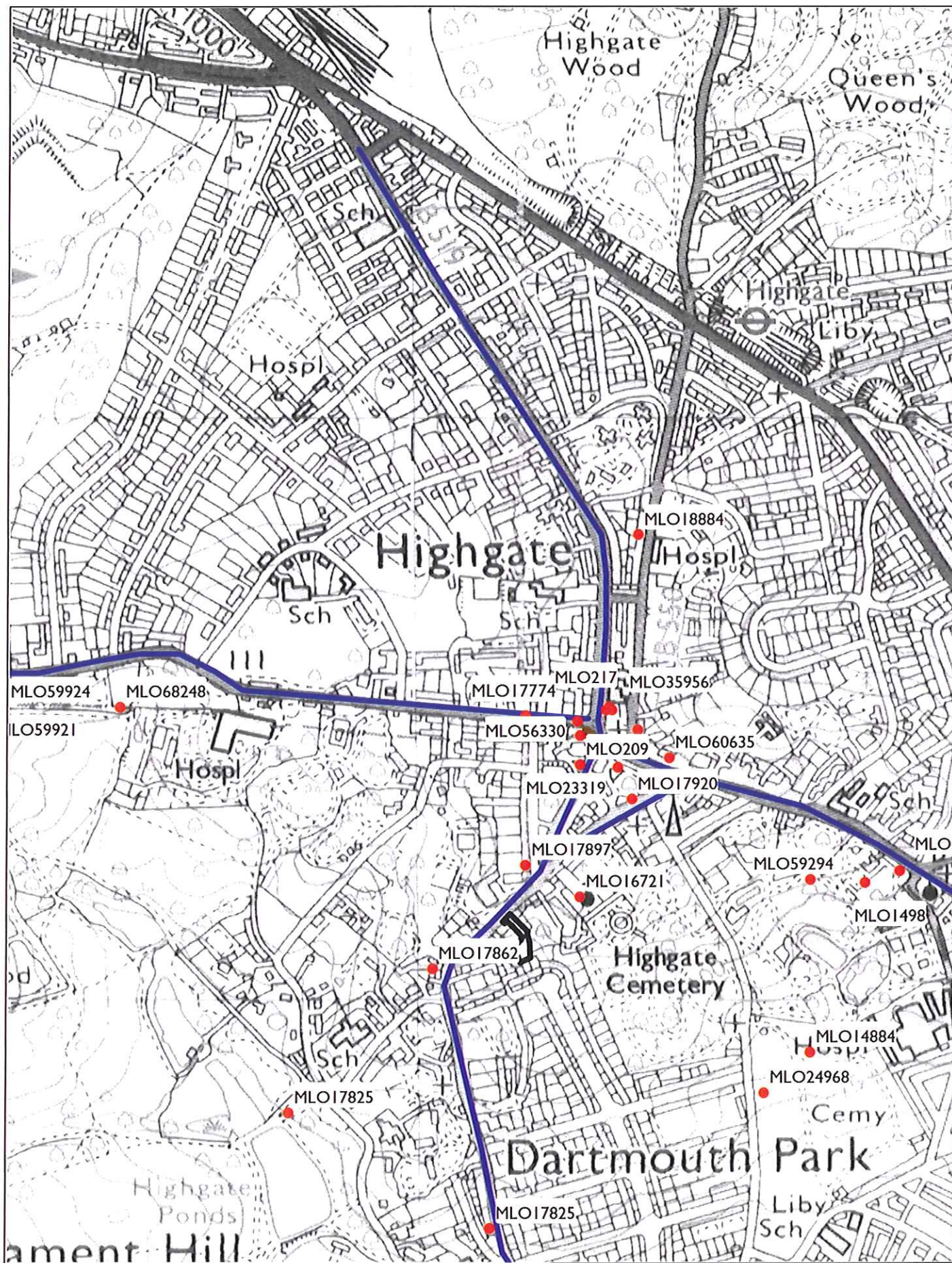
PROJECT // 0886L- Highgate West Hill

DESCRIPTION // Prehistoric and Roman Activity

Reproduced by permission of the controller of HMSO, Licence AL5291A

DOC REF: LP0886L-DBA-v1

L-P: ARCHAEOLOGY



● GLSMR records

— roads

0 410m



PROJECT // 0886L- Highgate West Hill

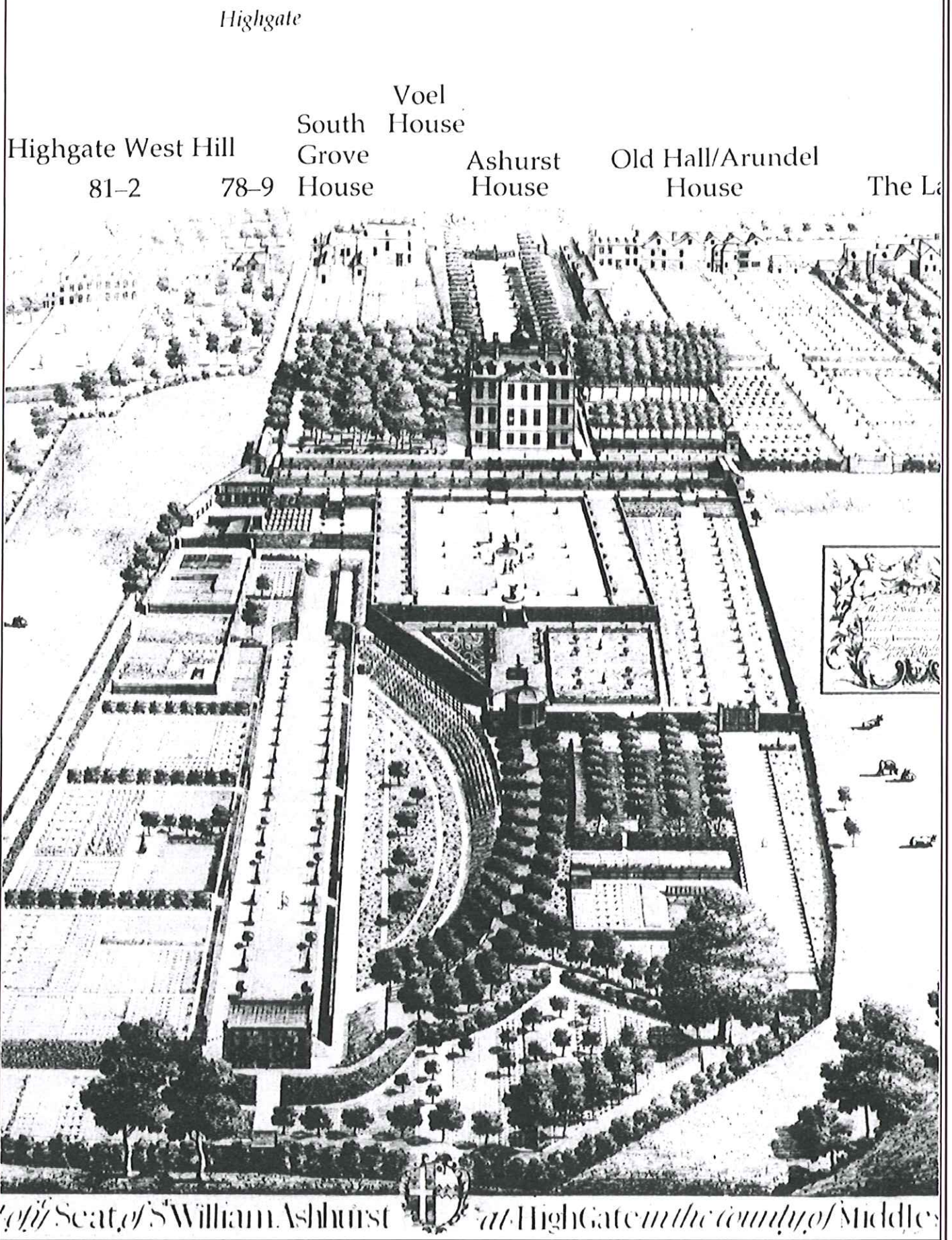
DESCRIPTION // Medieval and Post Medieval Activity

Reproduced by permission of the controller of HMSO, Licence AL5291A

DOC REF: LP0886L-DBA-v1

L-P:ARCHAEOLOGY

FIGURE 6 //Engraving of Ashurst c1710



Not to scale - illustration only



PROJECT // 0886L- Highgate West Hill

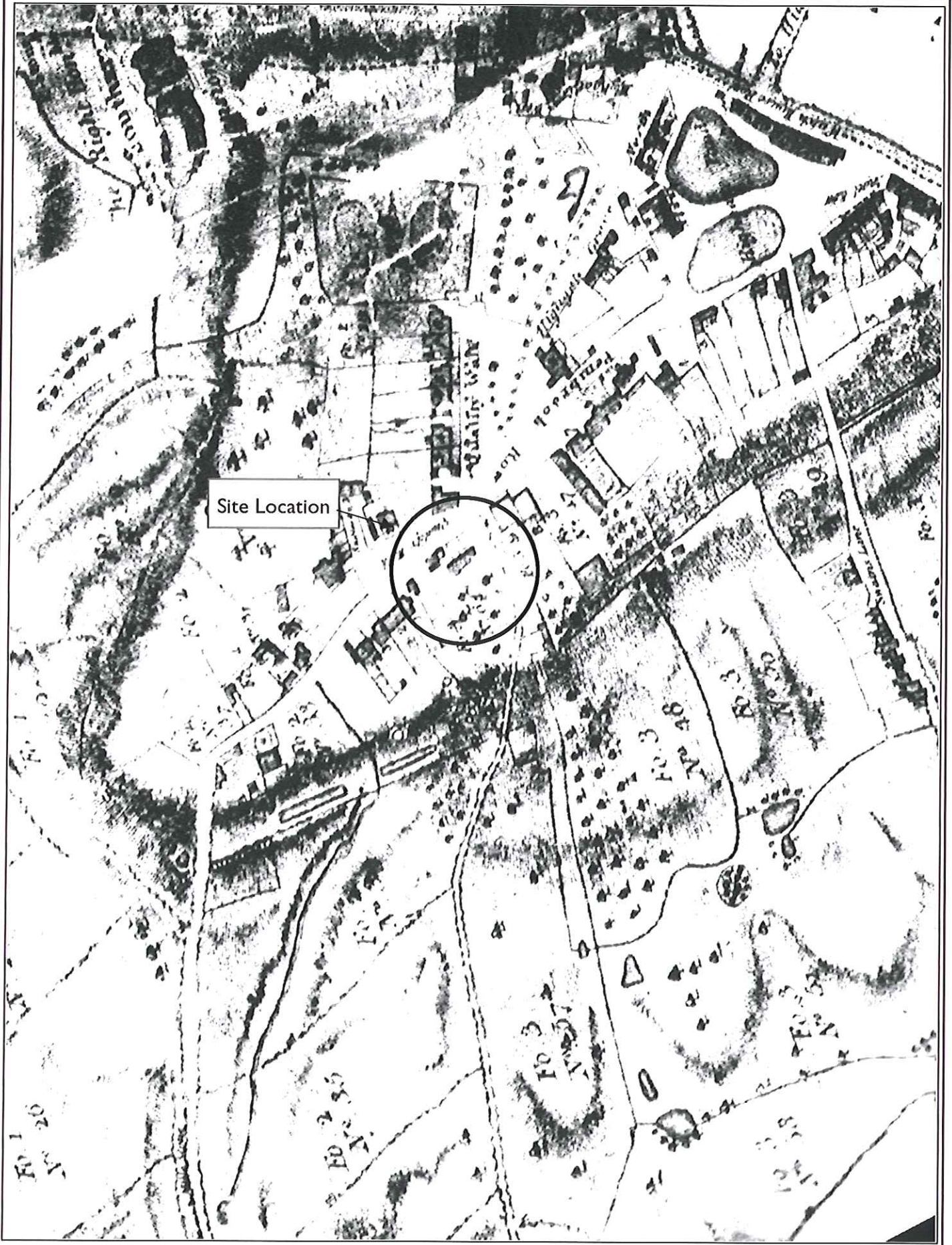
DESCRIPTION //Engraving of Ashurst c1710

Reproduced from Richardson 1983

DOC REF: LP0886L-DBA-v1

L-P:ARCHAEOLOGY

FIGURE 7 //St Pancras 1804



Site Location



PROJECT // 0886L- Highgate West Hill

DESCRIPTION //St Pancras 1804

Reproduced from Richardson 1983

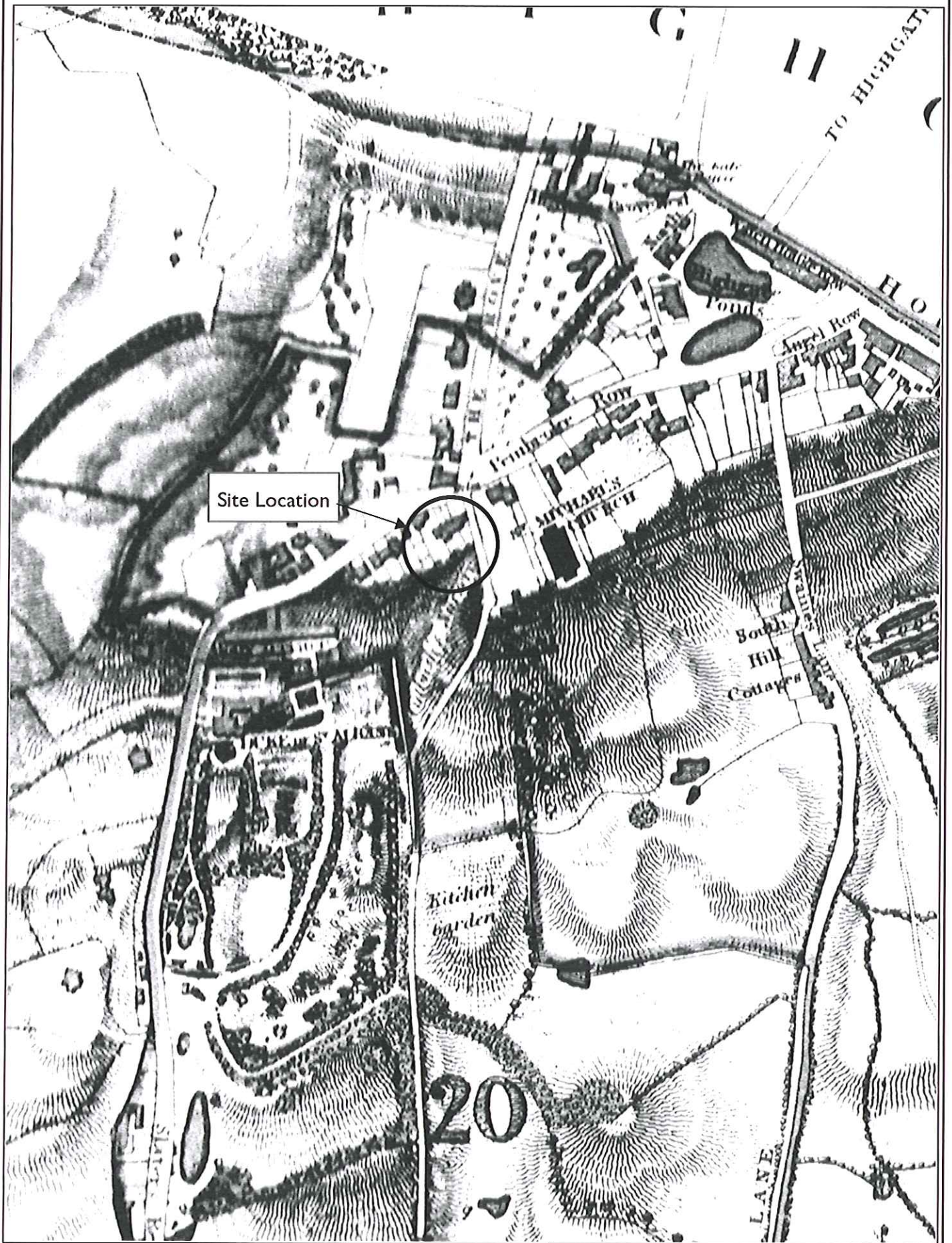
Not to scale - illustration only

DOC REF: LP0886L-DBA-v1

L-P:ARCHAEOLOGY



FIGURE 8 //St Pancras 1834



PROJECT // 0886L- Highgate West Hill

DESCRIPTION //St Pancras 1834

Reproduced from Richardson 1983

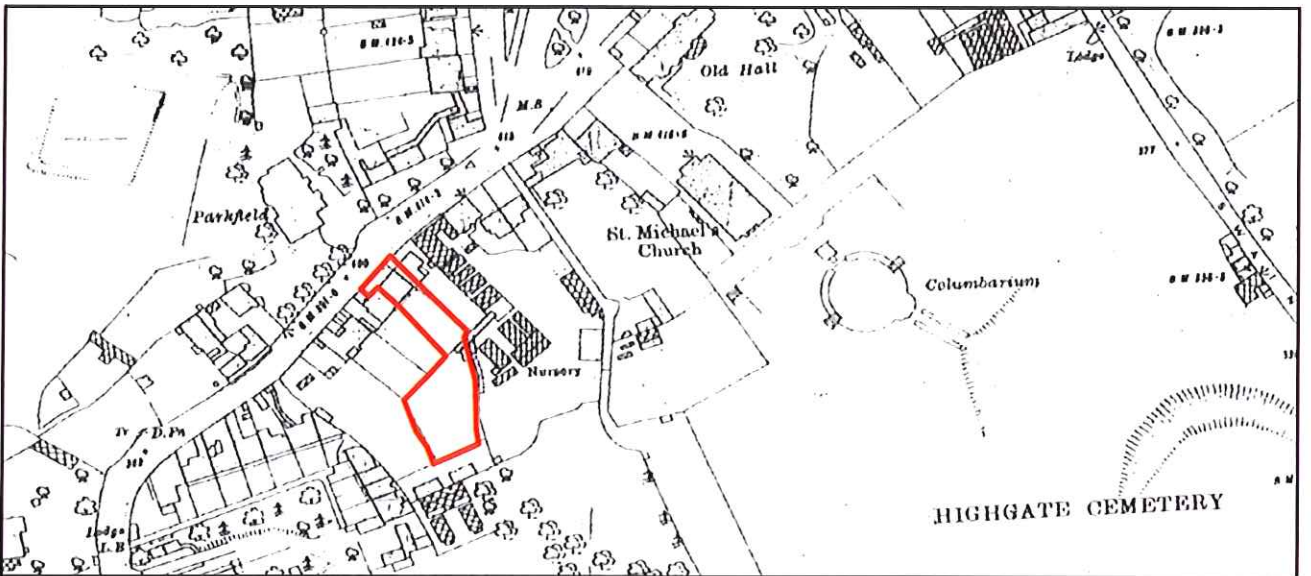
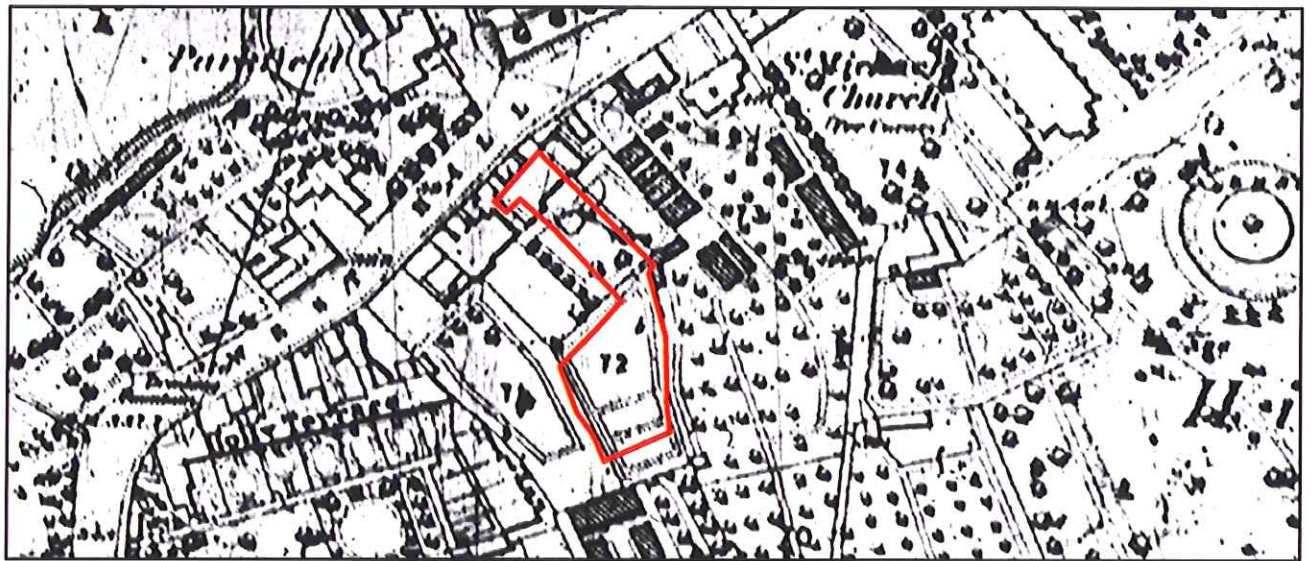
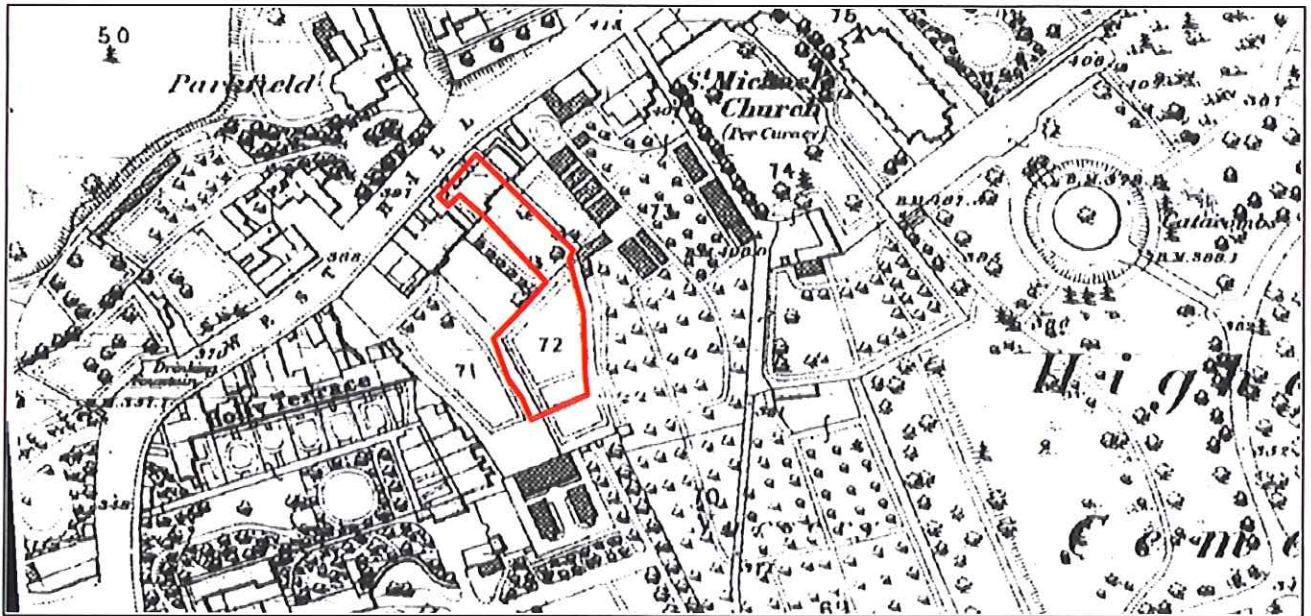
DOC REF: LP0886L-DBA-v1

L-P:ARCHÆOLOGY

Not to scale - illustration only



FIGURE 9 // OS 1863, 1893, 1913



PROJECT // 0886L- Highgate West Hill

DESCRIPTION // OS 1863, 1893, 1913

Reproduced from Richardson 1983

Not to scale - illustration only

DOC REF: LP0886L-DBA-v1

L-P: ARCHAEOLOGY

---

# SOURCES CONSULTED

## APPENDIX I

---

# BIBLIOGRAPHIC

BAKER T 1982. *A History of the County of Middlesex, Volume VII*. University of London.

LATIMER A 1926 *The Story of Highgate Bradmores*, London

MARGARY ID, 1967. *Roman Roads in Britain*. John Baker, London.

RICHARDSON J 1983 *Highgate. Its History since the 15<sup>th</sup> Century*. Historical Publications.

PRICKETT F 1971 *History and Antiquities of Highgate*. S R Publishers

WEINREB B AND C HIBBERT, 1983. *The London Encyclopaedia*. Papermac, London.

WYMER J, 1999. *The Lower Palaeolithic Occupation of Britain*. 1<sup>st</sup> Edition. Wessex Archaeology and English Heritage.

---

**Figure List:**

- FIGURE 1 - SITE LOCATION GENERAL
- FIGURE 2 - SITE LOCATION DETAIL
- FIGURE 3 - ARCHAEOLOGICAL AREAS
- FIGURE 4 - PREHISTORIC AND ROMAN ACTIVITY
- FIGURE 5 - MEDIEVAL AND POST MEDIEVAL ACTIVITY
- FIGURE 6 - ASHURST ENGRAVING 1710
- FIGURE 7 - MAP OF ST PANCRAS PARISH 1804
- FIGURE 8 - MAP OF ST PANCRAS PARISH 1834
- FIGURE 9 - OS MAPS, 1863, 1893, 1913
- FIGURE 10 - ARCHAEOLOGICAL IMPACT

**Appendix List:**

- APPENDIX 1 - SOURCES CONSULTED