

**Householder Application for Planning Permission
for works or extension to a dwelling and listed building consent.
Town and Country Planning Act 1990**

Publication of planning applications on council websites

Please note that with the exception of applicant contact details and Certificates of Ownership, the information provided on this application form and in supporting documents may be published on the council's website.

If you have provided any other information as part of your application which falls within the definition of personal data under the Data Protection Act which you do not wish to be published on the council's website, please contact the council's planning department.

Please complete using block capitals and black ink.

It is important that you read the accompanying guidance notes as incorrect completion will delay the processing of your application.

1. Applicant Name and Address

Title:	MR.	First name:	GUGLIELMO		
Last name:	SARTORI DI BORGORICCO				
Company (optional):					
Unit:		House number:		House suffix:	
House name:					
Address 1:	42 FROGNAL LANE				
Address 2:	CAMDEN				
Address 3:	HAMPSTEAD				
Town:					
County:	LONDON				
Country:	UK				
Postcode:	NW3 6PP				

2. Agent Name and Address

Title:	MR.	First name:	ALMAS		
Last name:	BAVCIC				
Company (optional):	PKS ARCHITECTS				
Unit:	10	House number:		House suffix:	
House name:	DEANE HOUSE STUDIOS				
Address 1:	GREENWOOD PLACE				
Address 2:					
Address 3:					
Town:					
County:	LONDON				
Country:	UK				
Postcode:	NW5 1LB				

3. Description of Proposed Works

Please describe the proposed works:

EXCAVATION OF ENLARGED (PART) BASEMENT AND SWIMMING POOL AND REVISED ROOF LANTERN PROFILE PURSUANT TO PLANNING CONSENT REF.2009/3746/P AND LISTED BUILDING CONSENT 2010/1246/L

3. Description of Proposed Works (continued)

Has the work already started? ☐ Yes ☒ No

If Yes, please state when the work was started (DD/MM/YYYY):

(date must be pre-application submission)

Has the work already been completed? ☐ Yes ☒ No

If Yes, please state when the work was completed (DD/MM/YYYY):

(date must be pre-application submission)

4. Site Address Details

Please provide the full postal address of the application site.

Unit: House number: House suffix:

House name:

Address 1:

Address 2:

Address 3:

Town:

County:

Postcode (optional):

Description of location or a grid reference.
(must be completed if postcode is not known):

Easting: Northing:

Description:

5. Pre-application Advice

Has assistance or prior advice been sought from the local authority about this application? ☐ Yes ☒ No

If Yes, please complete the following information about the advice you were given. (This will help the authority to deal with this application more efficiently).

Please tick if the full contact details are not known, and then complete as much as possible: ☐

Officer name:

Reference:

Date (DD/MM/YYYY):

(must be pre-application submission)

Details of pre-application advice received?

6. Pedestrian and Vehicle Access, Roads and Rights of Way

Is a new or altered vehicle access proposed to or from the public highway? ☐ Yes ☒ No

Is a new or altered pedestrian access proposed to or from the public highway? ☐ Yes ☒ No

Do the proposals require any diversions, extinguishments and/or creation of public rights of way? ☐ Yes ☒ No

If Yes to any questions, please show details on your plans or drawings and state the reference number(s) of the plan(s)/drawing(s)

7. Trees and Hedges

Are there any trees or hedges on your own property or on adjoining properties which are within falling distance of your boundary? ☒ Yes ☐ No

If Yes, please mark their position on a scaled plan and state the reference number of any plan(s)/drawing(s):

-T06/0009/P/0001 Topographical Survey & Ground Floor

-Arboricultural Survey

Will any trees or hedges need to be removed or pruned in order to carry out your proposal? ☐ Yes ☒ No

If Yes, please show on your plans which trees by giving them numbers e.g. T1, T2 etc, state the reference number of the plan(s)/drawing(s) and indicate the scale.

-Refer to Arboricultural Survey
T1 recommended to be removed

8. Materials

Please provide a description of existing and proposed materials and finishes to be used in the building (demolition excluded):

	Existing (where applicable)	Proposed	FOR PROPOSED BASEMENT ONLY	Not applicable	Don't Know
External walls	RED BRICK			<input checked="" type="checkbox"/>	<input type="checkbox"/>
Roof covering	PLAIN CLAY TILES			<input checked="" type="checkbox"/>	<input type="checkbox"/>
Chimney	RED BRICK			<input checked="" type="checkbox"/>	<input type="checkbox"/>
Windows	WHITE PAINTED TIMBER			<input checked="" type="checkbox"/>	<input type="checkbox"/>
External doors	VARIED			<input checked="" type="checkbox"/>	<input type="checkbox"/>
Ceilings	VARIED	PAINTED PLASTERBOARD		<input type="checkbox"/>	<input type="checkbox"/>
Internal walls	VARIED	TILED OR PAINTED PLASTER ON BLOCKWORK WALLS		<input type="checkbox"/>	<input type="checkbox"/>
Floors	VARIED	TILED FLOORS		<input type="checkbox"/>	<input type="checkbox"/>
Internal doors	VARIED	WOOD - DARK VENEER IN KEEPING WITH ORIGINAL CHARACTER OF PROPERTY		<input type="checkbox"/>	<input type="checkbox"/>
Rainwater goods	NA			<input checked="" type="checkbox"/>	<input type="checkbox"/>
Boundary treatments (e.g. fences, walls)	NA			<input checked="" type="checkbox"/>	<input type="checkbox"/>
Vehicle access and hard standing	PAVING			<input checked="" type="checkbox"/>	<input type="checkbox"/>
Lighting	NA	NO EXTERNAL LIGHTING		<input type="checkbox"/>	<input type="checkbox"/>
Others (add description)	NA			<input checked="" type="checkbox"/>	<input type="checkbox"/>

Are you supplying additional information on submitted drawings or plans?

☒ Yes

☐ No

If Yes, please state plan(s)/drawing(s) references:

- 1) DESIGN & ACCESS STATEMENT
- 2) DRAWINGS AS PER DRAWING ISSUE SHEET

9. Demolition

Does the proposal include the partial or total demolition of a listed building? ☐ Yes ☒ No

If Yes, which of the following does the proposal involve?

a) Total demolition of the listed building: ☐ Yes ☒ No

b) Demolition of a building within the curtilage of the listed building: ☐ Yes ☒ No

c) Demolition of a part of the listed building: ☐ Yes ☒ No

If the answer to c) is Yes:

i) What is the total volume of the listed building?(cubic metres)

ii) What is the volume of the part to be demolished?(cubic metres)

iii) What was the (approximate) date of the erection of the part to be removed? (MM/YYYY) (date must be pre-application submission)

Please provide a brief description of the building or part of the building you are proposing to demolish:

Why is it necessary to demolish or extend (as applicable) all or part of the building(s) and or structure(s)?

10. Listed Building Alterations

Do the proposed works include alterations to a listed building? ☐ Yes ☒ No

If Yes, do the proposed works include: (you must answer each of the questions)

a) Works to the interior of the building? ☐ Yes ☒ No

b) Works to the exterior of the building? ☐ Yes ☒ No

c) Works to any structure or object fixed to the property (or buildings within its curtilage) internally or externally? ☐ Yes ☒ No

d) Stripping out of any internal wall, ceiling or floor finishes (e.g. plaster, floorboards)? ☐ Yes ☒ No

If the answer to any of these questions is Yes, please provide plans, drawings, photographs sufficient to identify the location, extent and character of the items to be removed, and the proposal for their replacement, including any new means of structural support and state references for the plan(s)/drawing(s):

11. Listed Building Grading

Please state the grading (if known) of the building in the list of Buildings of Special Architectural or Historic interest? (Note: only one box must be ticked)

Grade I ☐

Ecclesiastical Grade I ☐

Grade II ☒

Ecclesiastical Grade II ☐

Grade II* ☐

Ecclesiastical Grade II* ☐

Don't know ☐

12. Immunity From Listing

Has a Certificate of Immunity from Listing been sought in respect of this building?

☐ Yes

☒ No

☐ Don't know

If Yes, please provide the result of the application:

13. Parking

Will the proposed works affect existing car parking arrangements? ☐ Yes ☒ No

If Yes, please describe:

14. Council Employee / Member

Is the applicant or agent related to any member of staff or elected member of the council? ☐ Yes ☒ No

If Yes, please provide details:

15. Certificates

One certificate A, B, C, or D must be completed, together with the Agricultural Holdings Certificate with this application form

CERTIFICATE OF OWNERSHIP - CERTIFICATE A


Certificate under Article 7 of the Town and Country Planning (General Development Procedure) Order 1995 & Regulation 6 of the Planning (Listed Buildings and Conservation Areas) Regulations 1990

I certify/The applicant certifies that on the day 21 days before the date of this application nobody except myself/ the applicant was the owner (*owner is a person with a freehold interest or leasehold interest with at least 7 years left to run*) of any part of the land or building to which the application relates.

Signed - Applicant:

Or signed - Agent:

Date (DD/MM/YYYY):

		
--	--	--

CERTIFICATE OF OWNERSHIP - CERTIFICATE B

Certificate under Article 7 of the Town and Country Planning (General Development Procedure) Order 1995 & Regulation 6 of the Planning (Listed Buildings and Conservation Areas) Regulations 1990

I certify/ The applicant certifies that I have/the applicant has given the requisite notice to everyone else (as listed below) who, on the day 21 days before the date of this application, was the owner (*owner is a person with a freehold interest or leasehold interest with at least 7 years left to run*) of any part of the land or building to which this application relates.

Name of Owner	Address	Date Notice Served

Signed - Applicant:

Or signed - Agent:

Date (DD/MM/YYYY):

--	--	--

CERTIFICATE OF OWNERSHIP - CERTIFICATE C

Certificate under Article 7 of the Town and Country Planning (General Development Procedure) Order 1995 & Regulation 6 of the Planning (Listed Buildings and Conservation Areas) Regulations 1990

I certify/ The applicant certifies that:

§ Neither Certificate A or B can be issued for this application

§ All reasonable steps have been taken to find out the names and addresses of the other owners (*owner is a person with a freehold interest or leasehold interest with at least 7 years left to run*) of the land or building, or of a part of it, but I have/ the applicant has been unable to do so.

The steps taken were:

--

Name of Owner	Address	Date Notice Served

Notice of the application has been published in the following newspaper (circulating in the area where the land is situated):

--

On the following date (which must not be earlier than 21 days before the date of the application):

--

Signed - Applicant:

Or signed - Agent:

Date (DD/MM/YYYY):

--	--	--

15. Certificates (continued)

CERTIFICATE OF OWNERSHIP - CERTIFICATE D

Certificate under Article 7 of the Town and Country Planning (General Development Procedure) Order 1995 & Regulation 6 of the Planning (Listed Buildings and Conservation Areas) Regulations 1990

I certify/ The applicant certifies that:

- ☒ Certificate A cannot be issued for this application
- ☒ All reasonable steps have been taken to find out the names and addresses of everyone else who, on the day 21 days before the date of this application, was the owner (*owner is a person with a freehold interest or leasehold interest with at least 7 years left to run*) of any part of the land to which this application relates, but I have/ the applicant has been unable to do so.

The steps taken were:

--

Notice of the application has been published in the following newspaper (circulating in the area where the land is situated):

--

On the following date (which must not be earlier than 21 days before the date of the application):

--

Signed - Applicant:

--

Or signed - Agent:

--

Date (DD/MM/YYYY):

--

AGRICULTURAL HOLDINGS CERTIFICATE

Town and Country Planning (General Development Procedure) Order 1995 Certificate under Article 7


Agricultural Land Declaration - You Must Complete Either A or B

(A) None of the land to which the application relates is, or is part of, an agricultural holding.

Signed - Applicant:

--

Or signed - Agent:


--

Date (DD/MM/YYYY):

--

B) I have/ The applicant has given the requisite notice to every person other than myself/ the applicant who, on the day 21 days before the date of this application, was a tenant of an agricultural holding on all or part of the land to which this application relates, as listed below:

Name of Tenant	Address	Date Notice Served

Signed - Applicant:

--

Or signed - Agent:

--

Date (DD/MM/YYYY):

--

16. Planning Application Requirements - Checklist

Please read the following checklist to make sure you have sent all the information in support of your proposal. Failure to submit all information required will result in your application being deemed invalid. It will not be considered valid until all information required by the Local Planning Authority has been submitted.

3 copies of a completed and dated application form:



3 copies of a design and access statement where proposed works fall within one of the following designated areas:



The correct fee:



3 copies of a plan which identifies the land to which the application relates drawn to an identified scale and showing the direction of North:



- National Park
- Site of special scientific interest
- Conservation area
- Area of outstanding natural beauty
- World Heritage Site
- The Broads

3 copies of the completed, dated Article 7 Certificate (Agricultural Holdings):



3 copies of other plans and drawings or information necessary to describe the subject of the application:



3 copies of the completed, dated Ownership Certificate (A, B, C or D - as applicable):




17. Declaration

I/we hereby apply for planning permission/consent as described in this form and the accompanying plans/drawings and additional information.

Signed - Applicant:

--

Or signed - Agent:


--

Date (DD/MM/YYYY):

--

(date cannot be pre-application)

18. Applicant Contact Details

Telephone numbers

Country code:	National number:	Extension number:
<input type="text"/>	<input type="text"/>	<input type="text"/>
Country code:	Mobile number (optional):	
<input type="text"/>	<input type="text"/>	
Country code:	Fax number (optional):	
<input type="text"/>	<input type="text"/>	
Email address (optional):		
<input type="text"/>		

19. Agent Contact Details

Telephone numbers

Country code:	National number:	Extension number:
<input type="text" value="+44"/>	<input type="text" value="(0) 20 7424 4800"/>	<input type="text"/>
Country code:	Mobile number (optional):	
<input type="text"/>	<input type="text"/>	
Country code:	Fax number (optional):	
<input type="text"/>	<input type="text"/>	
Email address (optional):		
<input type="text" value="ALMAS.BAVCIC@PKSARCHITECTS.COM"/>		

20. Site Visit

Can the site be seen from a public road, public footpath, bridleway or other public land?

☒

Yes

☐

No

If the planning authority needs to make an appointment to carry out a site visit, whom should they contact? *(Please select only one)*

☒

Agent

☐

Applicant

☐

Other (if different from the agent/applicant's details)

If Other has been selected, please provide:

Contact name:

Telephone number:

Email address: