

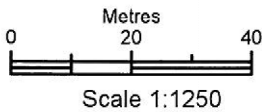
Produced 09.04.2009 from the Ordnance Survey National Geographic Database and incorporating surveyed revision available at this date. © Crown Copyright 2009.

Reproduction in whole or part is prohibited without the prior permission of Ordnance Survey.

Ordnance Survey, the OS Symbol and OS Sitemap are registered trademarks of Ordnance Survey, the national mapping agency of Great Britain.

The representation of a road, track or path is no evidence of a right of way.

The representation of features as lines is no evidence of a property boundary.



Supplied by: **Maps @ John E Wright**
Serial number: 00675400
Centre coordinates: 530246.88 182878

Further information can be found on the OS Sitemap Information leaflet or the Ordnance Survey web site:
www.ordnancesurvey.co.uk

23-27 Euston Road
Kings Cross
NW1 2SB



FRONT ELEVATION



SIDE ELEVATION




STREET CONTEXT

NOTE
This drawing has been prepared from historical information that cannot be guaranteed accurate
Responsibility is not accepted for errors made by others in scaling from this drawing. All construction information should be taken from figured dimensions only.
All dimensions should be checked on site prior to the manufacture of any components

HATCHING	
	New Secure partition wall.
	New Partition wall.
	Existing Partition wall
	Solid walls
	Amtico Stone
	Effect Flooring
	Amtico Steamed Ash Flooring
	Barrier matting
	2008 Hard Flooring 1200x600
	2008 Hard Flooring 600x300
	Area not in scope
KEY	
BM	= Branch Manager
ABM	= Assistant Branch Manager
CM	= Cash Manager
POD	= POD operator
REC	= Reception
PB	= Personal Banker
LBM 3/4/5	= Local Business
PREM	= Premier Banking
BFP	= Barclays Financial Planner
BHF	= Barclays Home Finance
SBO	= Student Banking Officer
MU	= Multiple Use

DATE:REV:DRAWN:CHECKED:NOTES:




EXMOUTH HOUSE
3 - 11 PINE STREET
LONDON
EC1R 0JL

PHONE: 020 7713 9900
FAX: 020 7713 9910
swdesign@swsdesign.co.uk

Project

KINGS CROSS

23/27 EUSTON ROAD
KINGS CROSS
LONDON, NW1 2SB
PIM No.11197



Drawing Title			
SITE LOCATION & PHOTOS AS EXISTING REFRESH 2009			
Branch Sort Code 20-10-53		Branch ID 09	Supplier Project No D8989-041
Scale 1:100@A3	Drawn JoC	Checked	Date 07.04.09
Drg.No D8989-041_111			Revision
Barclays FM Project No.			