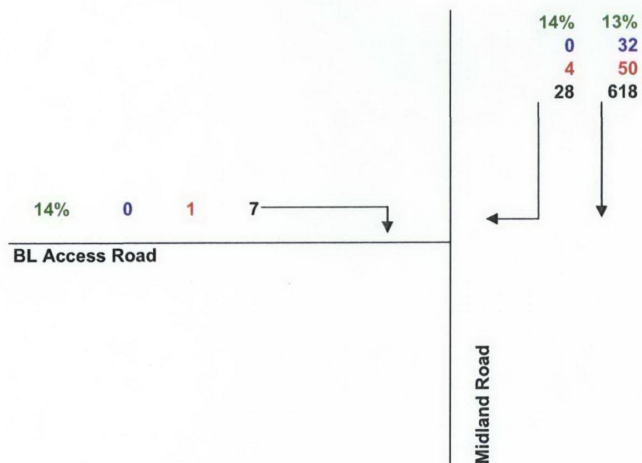
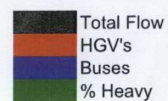


TRAFFIC FLOW DIAGRAMS

Midland Road Base Flow (obtained from survey flows)

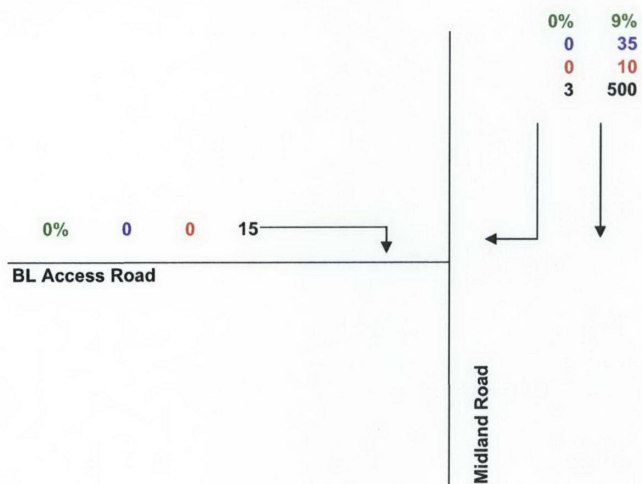
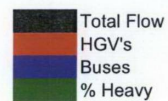
AM Peak 08:00 - 09:00

Key:



PM Peak 18:00 - 19:00

Key:



Flow to UKCMRI is taken as:

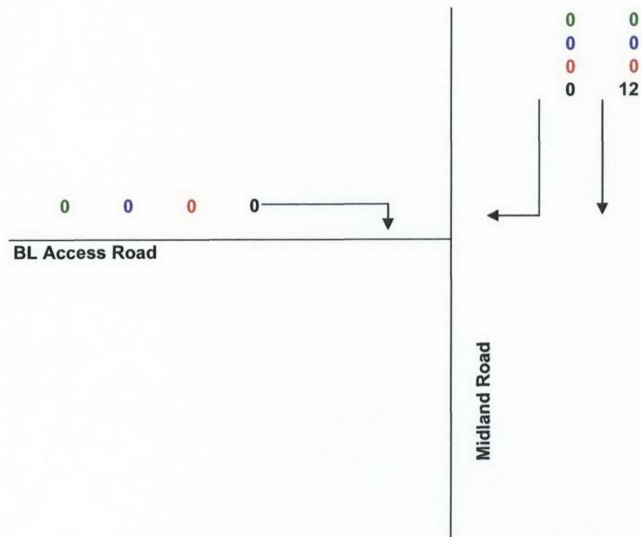
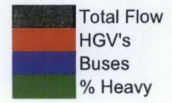
120 vehicles per day using the BL Midland Road Access at an even rate over 10 hours of the day

Thus, assumed

AM Peak Flow 12 vehicles arriving via Midland Road and the BL Access Road
PM Peak Flow 12 vehicles departing via the BL Access Road and Midland Road

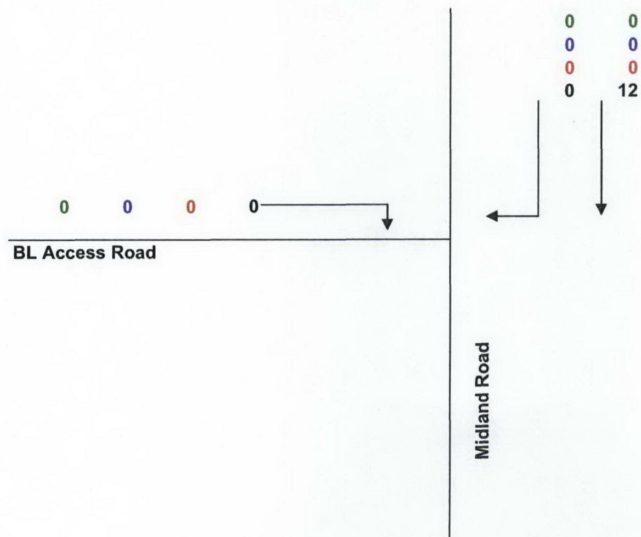
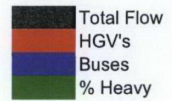
AM Peak 08:00 - 09:00

Key:



PM Peak 18:00 - 19:00

Key:

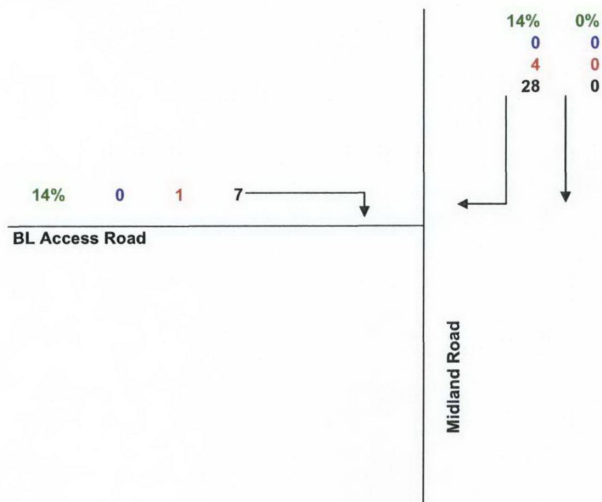
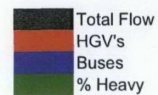


British Library Base Flows

British Library Base Flows are as for Midland Road Base Flows. On comparison of the data provided from British Library, there is little difference in the average flows to the British Library from both data sets. Thus, the Midland Road flows will represent the worst case scenario.

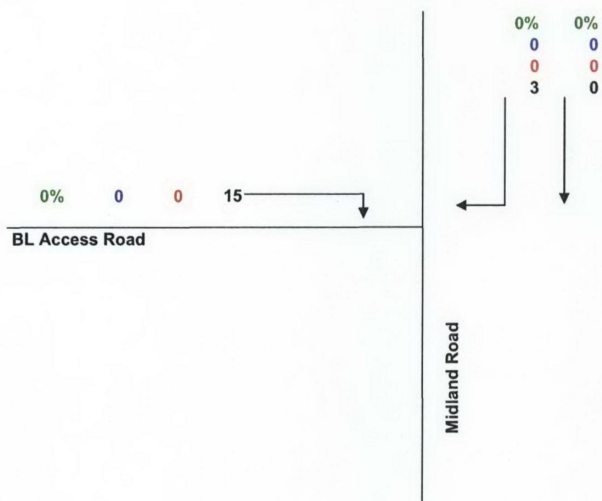
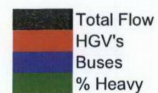
AM Peak 08:00 - 09:00

Key:



PM Peak 18:00 - 19:00

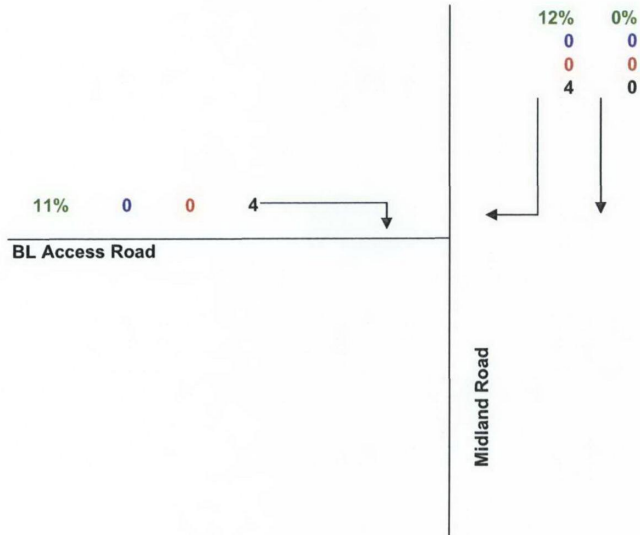
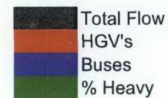
Key:



Future flow to the Development upon completion of Phase 1 (Building A)

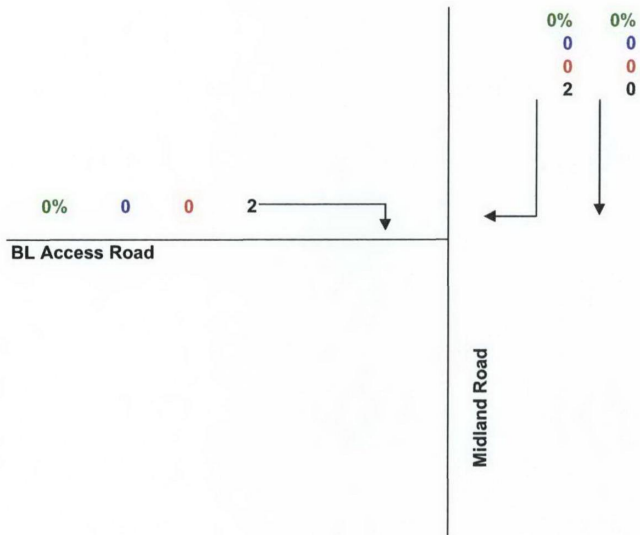
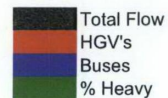
AM Peak 08:00 - 09:00

Key:



PM Peak 18:00 - 19:00

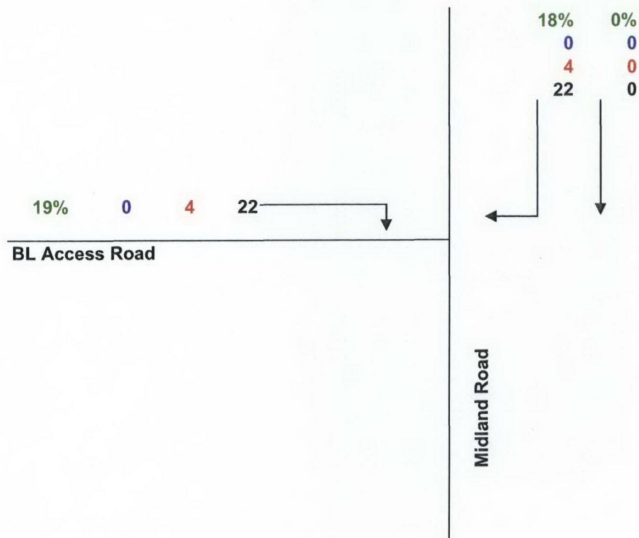
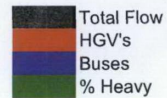
Key:



Future flow to the Development upon completion of Phases 1 and 2 (Building A and B)

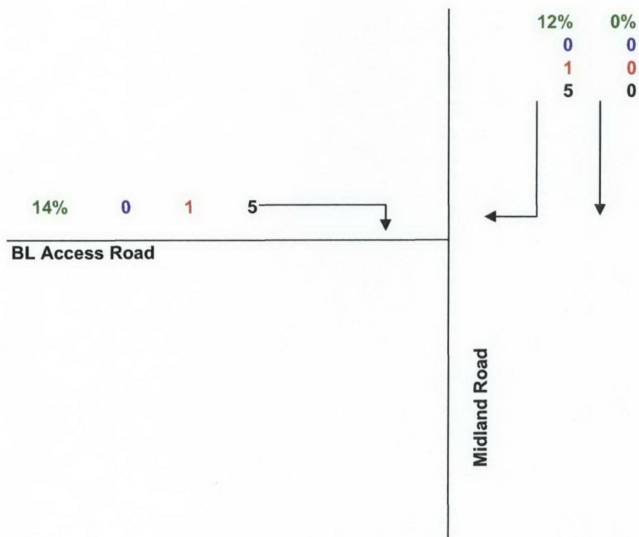
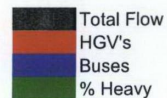
AM Peak 08:00 - 09:00

Key:



PM Peak 18:00 - 19:00

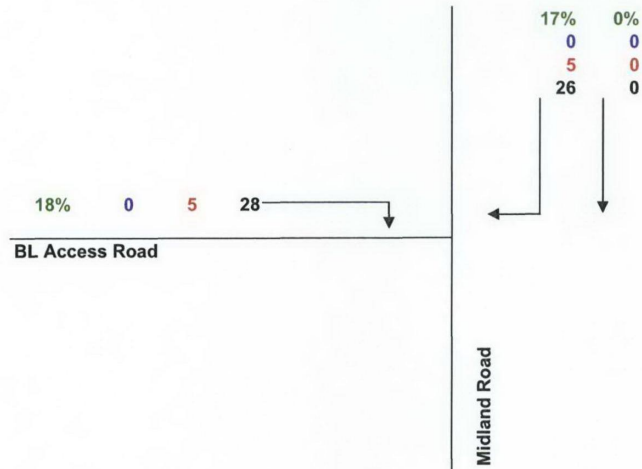
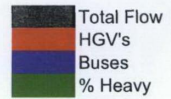
Key:



Future flow to the Development upon completion of Phases 1, 2 and 3 (Building A, B and C)

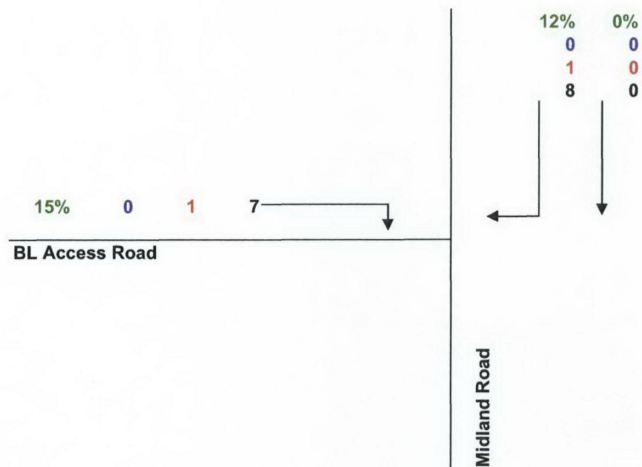
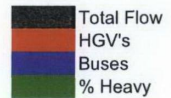
AM Peak 08:00 - 09:00

Key:



PM Peak 18:00 - 19:00

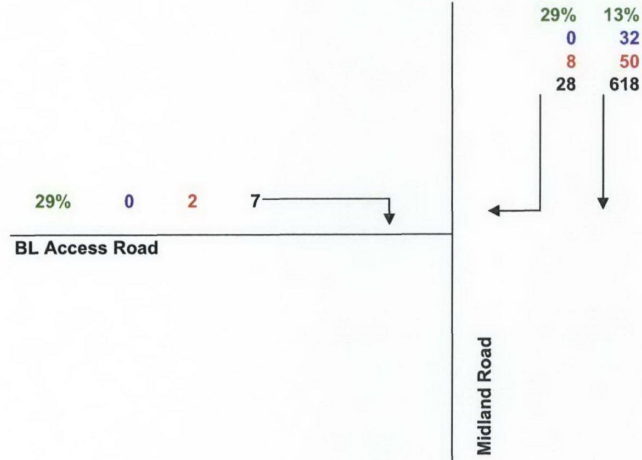
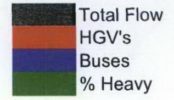
Key:



Total Base Flow to the British Library

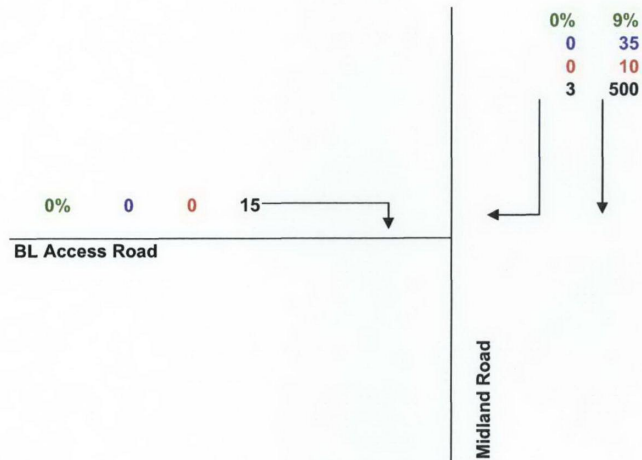
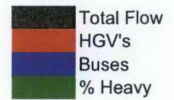
AM Peak 08:00 - 09:00

Key:



PM Peak 18:00 - 19:00

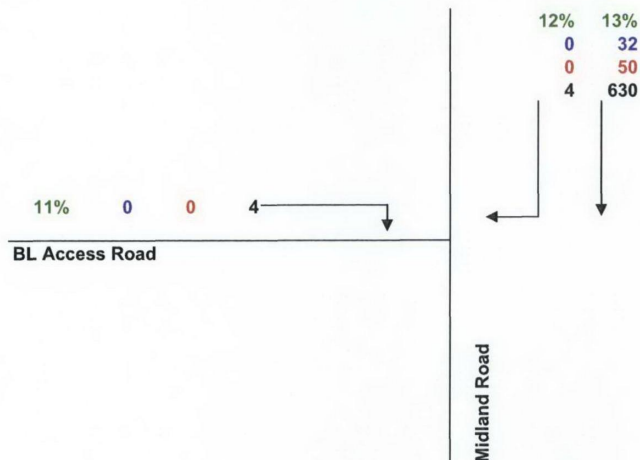
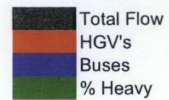
Key:



Total Future Flow, upon complete of Phase 1 (Building A)
 (Assumed no growth on Midland Road flows)

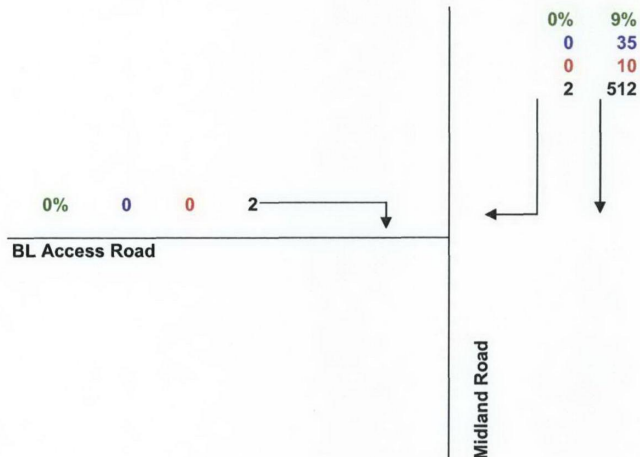
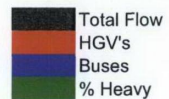
PM Peak 18:00 - 19:00

Key:



PM Peak 18:00 - 19:00

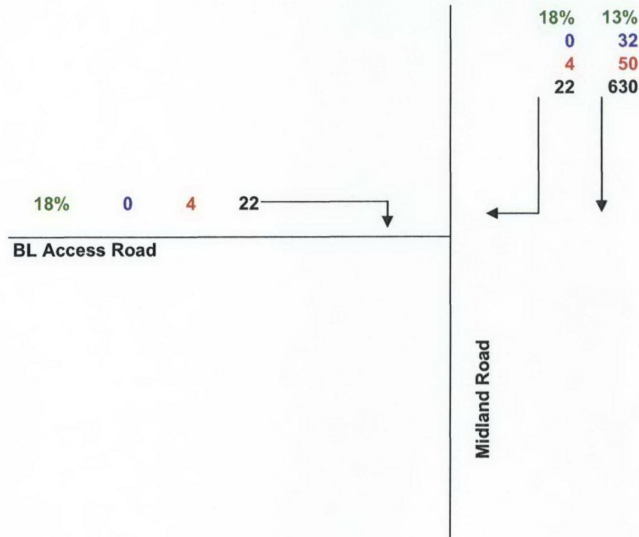
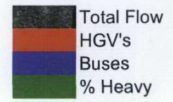
Key:



Total Future Flow, upon complete of Phases 1 and 2 (Building A and B)
 (Assumed no growth on Midland Road flows)

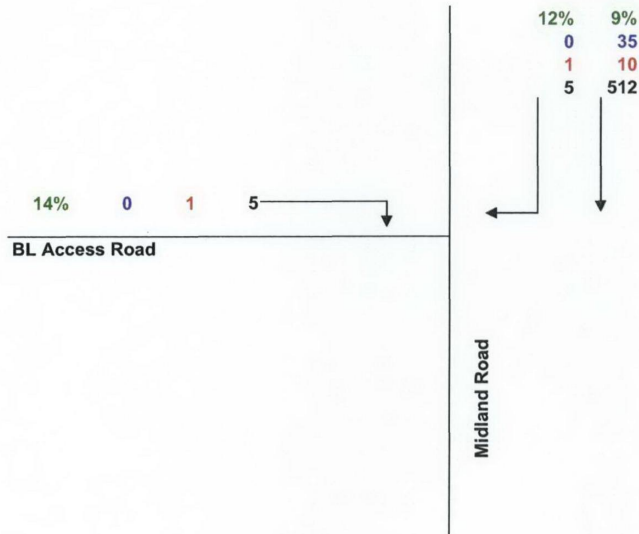
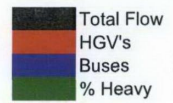
AM Peak 08:00 - 09:00

Key:



PM Peak 18:00 - 19:00

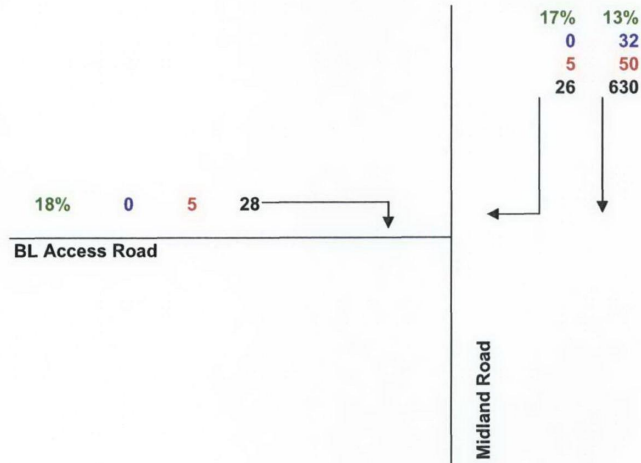
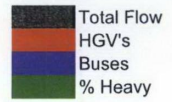
Key:



Total Future Flow, upon complete of Phases 1, 2 and 3 (Building A, B and C)
 (Assumed no growth on Midland Road flows)

AM Peak 08:00 - 09:00

Key:



PM Peak 18:00 - 19:00

Key:

