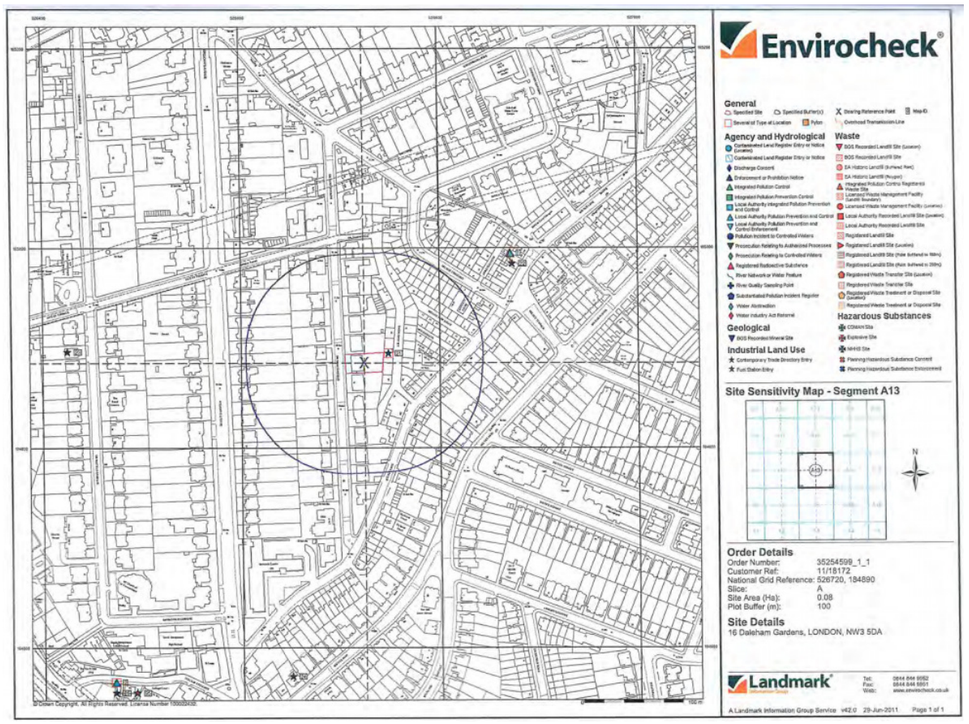
Envirocheck
General
Agency and Hydrological
Waste
Geological
Industrial Land Use
Hazardous Substances
Site Sensitivity Map - Segment A13
Order Details
Order Number: 35254599_1_1
Customer Ref: 11/18172
National Grid Reference: 526720, 184890
Slice: A
Site Area (Ha): 0.08
Plot Buffer (m): 100
Site Details
16 Daleham Gardens, LONDON, NW3 5DA
Landmark
A Landmark Information Group Service v42.0 29-Jun-2011 Page 1 of 1

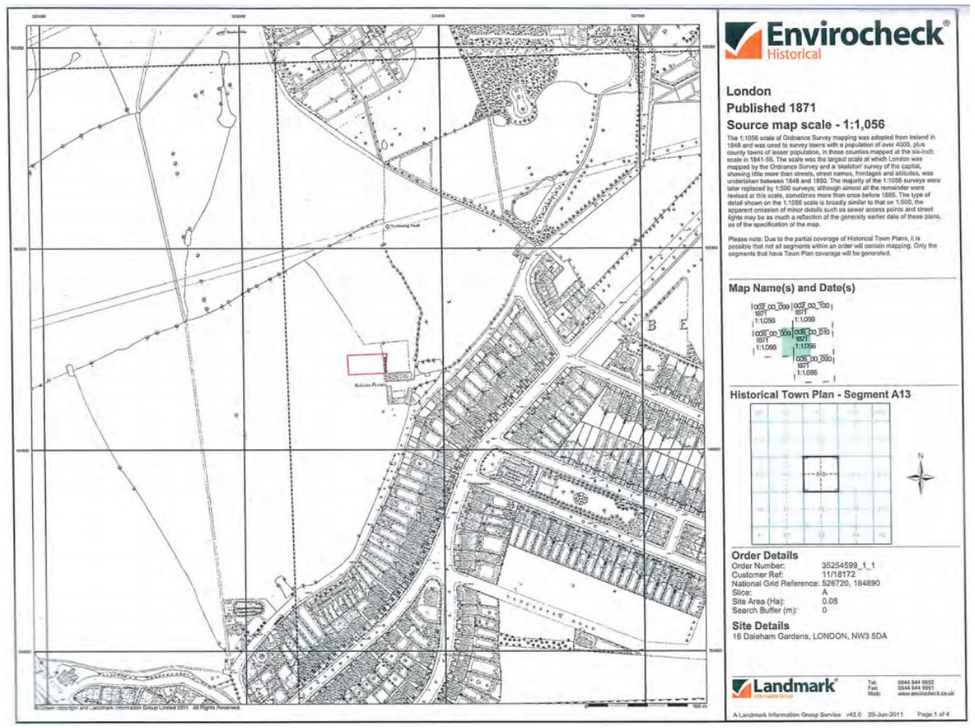
Envirocheck
Historical
London
Published 1871
Source map scale - 1:1,056
Map Name(s) and Date(s)
Historical Town Plan - Segment A13
Order Details
Order Number: 35254599_1_1
Customer Ref: 11/18172
National Grid Reference: 526720, 184890
Slice: A
Site Area (Ha): 0.08
Search Buffer (m): 0
Site Details
16 Daleham Gardens, LONDON, NW3 5DA
Landmark
A Landmark Information Group Service v42.0 29-Jun-2011 Page 1 of 4

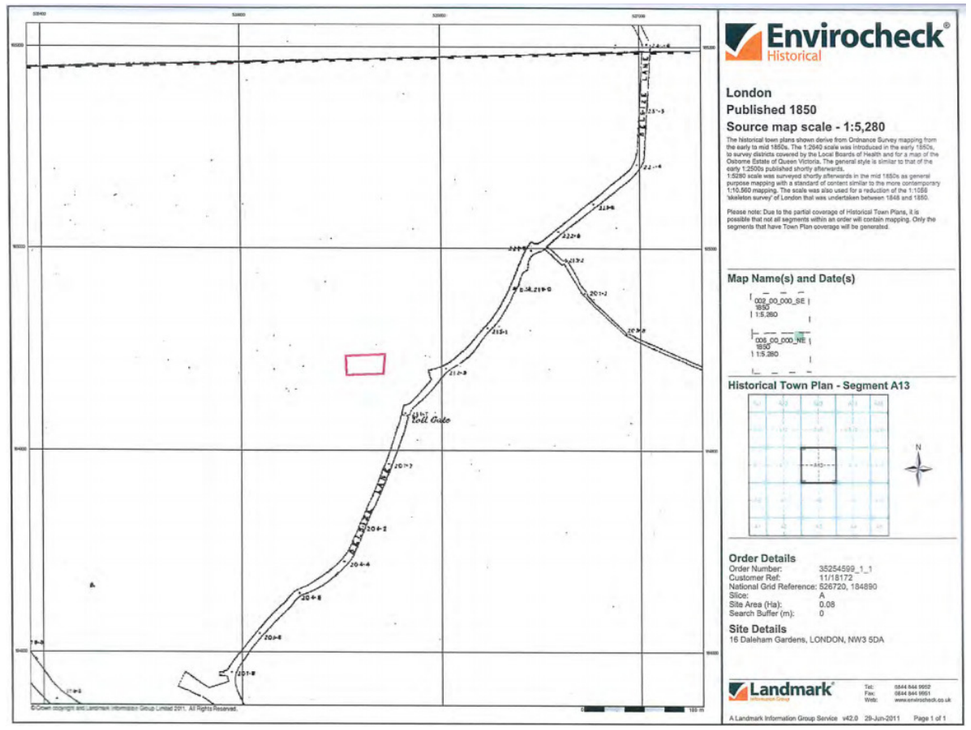
Envirocheck
Historical
London
Published 1850
Source map scale - 1:5,280
Map Name(s) and Date(s)
Historical Town Plan - Segment A13
Order Details
Order Number: 35254599_1_1
Customer Ref: 11/18172
National Grid Reference: 526720, 184890
Slice: A
Site Area (Ha): 0.08
Search Buffer (m): 0
Site Details
16 Daleham Gardens, LONDON, NW3 5DA
Landmark
A Landmark Information Group Service v42.0 29-Jun-2011 Page 1 of 1

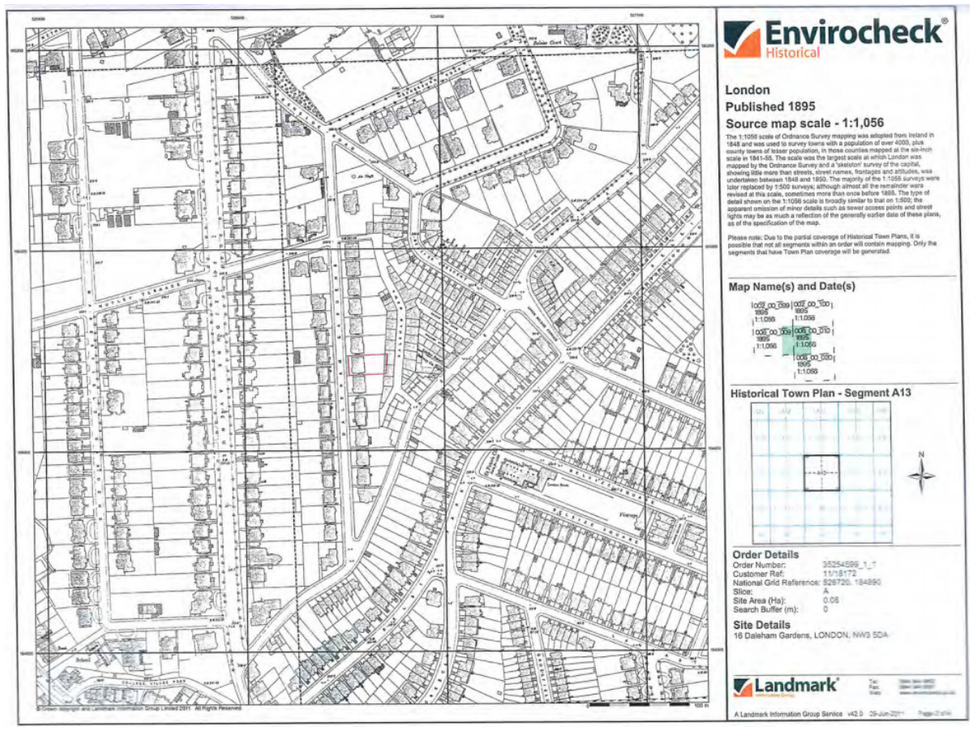
Envirocheck
Historical
London
Published 1895
Source map scale - 1:1,056
Map Name(s) and Date(s)
Historical Town Plan - Segment A13
Order Details
Order Number: 35254599_1_1
Customer Ref: 11/18172
National Grid Reference: 526720, 184890
Slice: A
Site Area (Ha): 0.08
Search Buffer (m): 0
Site Details
16 Daleham Gardens, LONDON, NW3 5DA
Landmark
A Landmark Information Group Service v42.0 29-Jun-2011

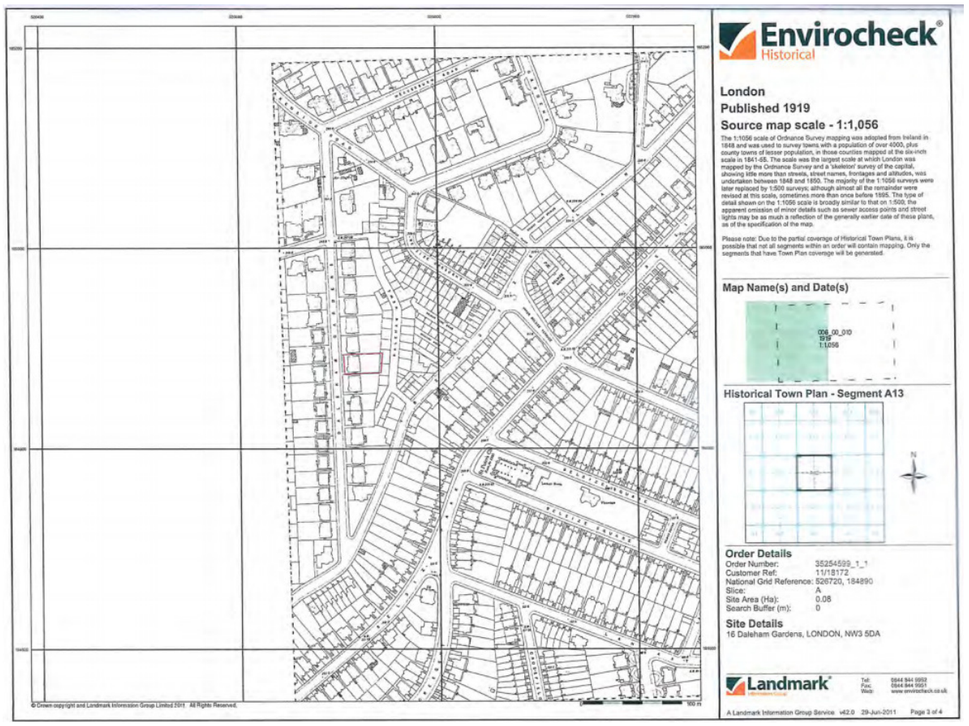

Envirocheck® Historical

London
Published 1919
Source map scale - 1:1,056

The 1:1056 scale of Ordnance Survey mapping was adopted from Ireland in 1848 and was used to survey towns with a population of over 4000, plus county towns of lesser population, in those counties mapped at the six-inch scale in 1841-55. The scale was the largest scale at which London was mapped by the Ordnance Survey and a 'skeleton' survey of the capital, showing little more than streets, street names, frontages and altitudes, was undertaken between 1848 and 1850. The majority of the 1:1056 surveys were later replaced by 1:500 surveys; although almost all the remainder were revised at this scale, sometimes more than once before 1895. The type of detail shown on the 1:1056 scale is broadly similar to that on 1:500; the apparent omission of minor details such as sewer access points and street lights may be as much a reflection of the generally earlier date of these plans, as of the specification of the map.

Please note: Due to the partial coverage of Historical Town Plans, it is possible that not all segments within an order will contain mapping. Only the segments that have Town Plan coverage will be generated.

Map Name(s) and Date(s)

Historical Town Plan - Segment A13

Order Details
Order Number: 35254599_1_1
Customer Ref: 11/18172
National Grid Reference: 526720, 184890
Slice: A
Site Area (Ha): 0.08
Search Buffer (m): 0

Site Details
16 Daleham Gardens, LONDON, NW3 5DA

Landmark Information Group

A Landmark Information Group Service v42.0 29-Jun-2011 Page 3 of 4

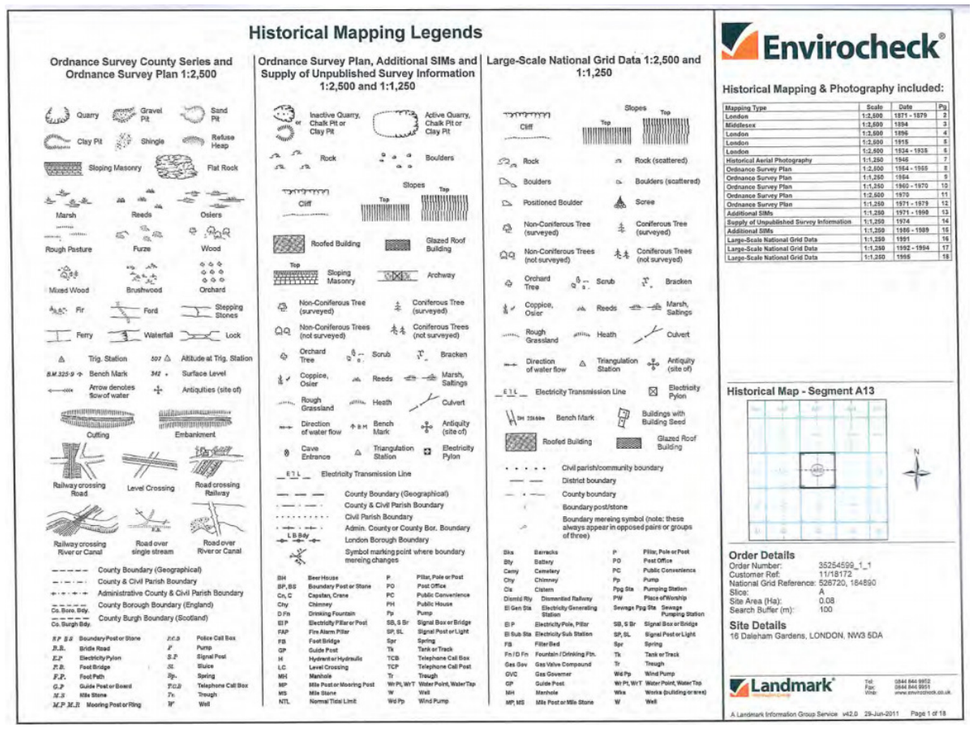

Historical Mapping Legends

Envirocheck®

Historical Mapping & Photography included:

Mapping Type	Scale	Date	Pg
London	1:2,500	1871 - 1879	2
Middlesex	1:2,500	1894	3
London	1:2,500	1896	4
London	1:2,500	1915	5
London	1:2,500	1934 - 1935	6
Historical Aerial Photography	1:1,250	1946	7
Ordnance Survey Plan	1:2,500	1954 - 1955	8
Ordnance Survey Plan	1:1,250	1954	9
Ordnance Survey Plan	1:1,250	1960 - 1970	10
Ordnance Survey Plan	1:2,500	1970	11
Ordnance Survey Plan	1:1,250	1971 - 1979	12
Additional SIMs	1:1,250	1971 - 1990	13
Supply of Unpublished Survey Information	1:1,250	1974	14
Additional SIMs	1:1,250	1986 - 1989	15
Large-Scale National Grid Data	1:1,250	1991	16
Large-Scale National Grid Data	1:1,250	1992 - 1994	17
Large-Scale National Grid Data	1:1,250	1996	18

Historical Map - Segment A13

Order Details
Order Number: 35254599_1_1
Customer Ref: 11/18172
National Grid Reference: 526720, 184890
Slice: A
Site Area (Ha): 0.08
Search Buffer (m): 100

Site Details
16 Daleham Gardens, LONDON, NW3 5DA

Landmark Information Group

A Landmark Information Group Service v42.0 29-Jun-2011 Page 1 of 18

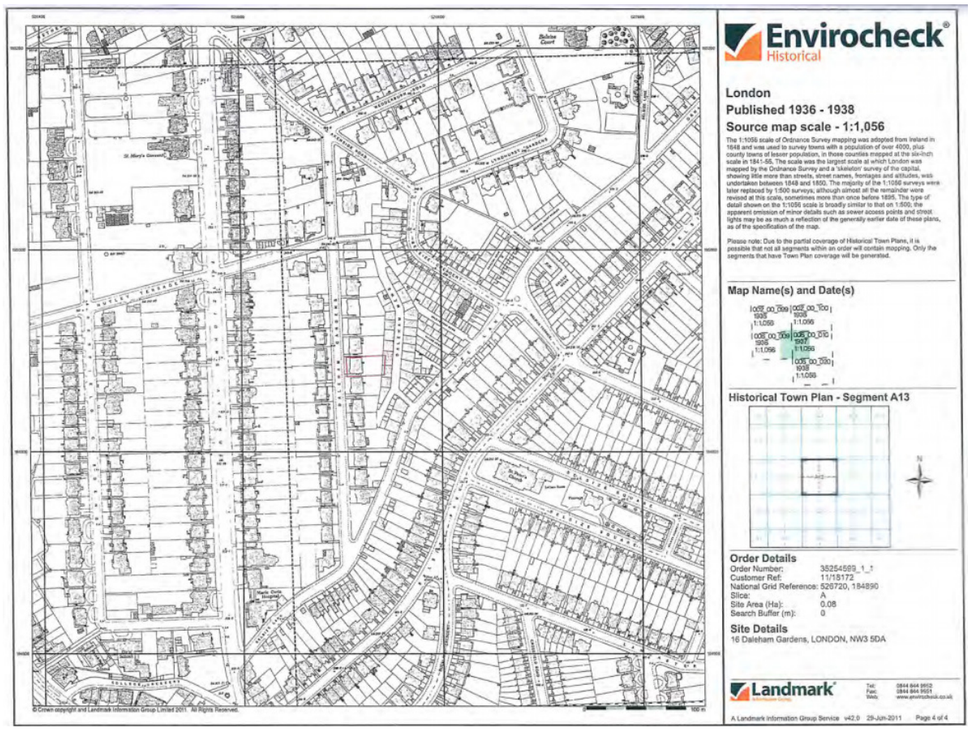

Envirocheck® Historical

London
Published 1936 - 1938
Source map scale - 1:1,056

The 1:1056 scale of Ordnance Survey mapping was adopted from Ireland in 1848 and was used to survey towns with a population of over 4000, plus county towns of lesser population, in those counties mapped at the six-inch scale in 1841-55. The scale was the largest scale at which London was mapped by the Ordnance Survey and a 'skeleton' survey of the capital, showing little more than streets, street names, frontages and altitudes, was undertaken between 1848 and 1850. The majority of the 1:1056 surveys were later replaced by 1:500 surveys; although almost all the remainder were revised at this scale, sometimes more than once before 1895. The type of detail shown on the 1:1056 scale is broadly similar to that on 1:500; the apparent omission of minor details such as sewer access points and street lights may be as much a reflection of the generally earlier date of these plans, as of the specification of the map.

Please note: Due to the partial coverage of Historical Town Plans, it is possible that not all segments within an order will contain mapping. Only the segments that have Town Plan coverage will be generated.

Map Name(s) and Date(s)

Historical Town Plan - Segment A13

Order Details
Order Number: 35254599_1_1
Customer Ref: 11/18172
National Grid Reference: 526720, 184890
Slice: A
Site Area (Ha): 0.08
Search Buffer (m): 0

Site Details
16 Daleham Gardens, LONDON, NW3 5DA

Landmark Information Group

A Landmark Information Group Service v42.0 29-Jun-2011 Page 4 of 4

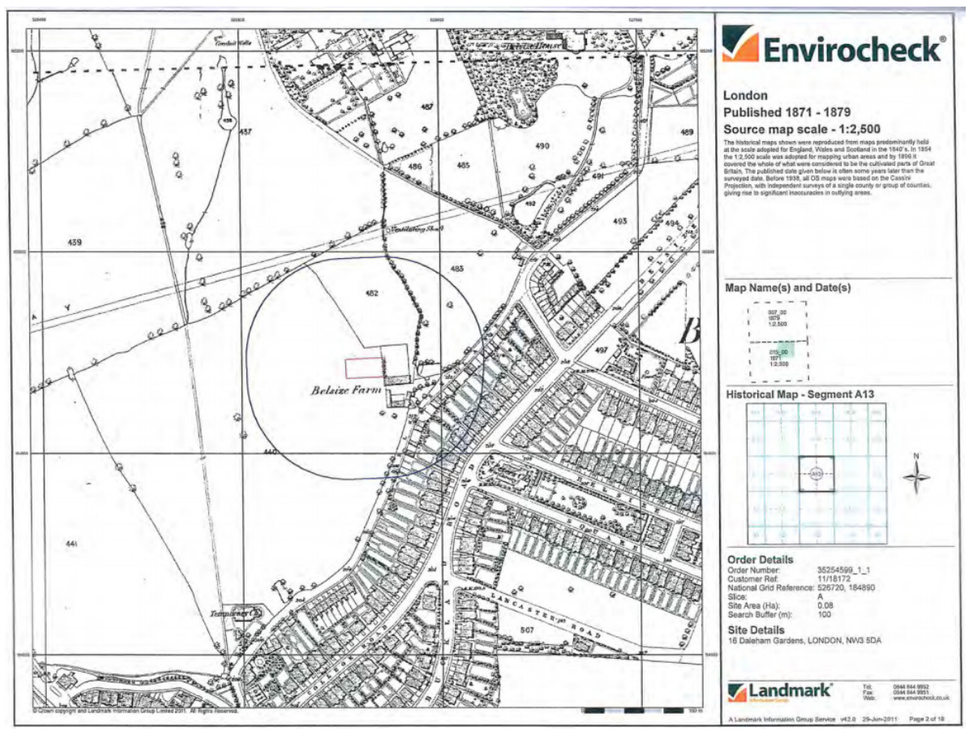

Envirocheck®

London
Published 1871 - 1879
Source map scale - 1:2,500

The historical maps shown were reproduced from maps predominantly held at the scale adopted for England, Wales and Scotland in the 1840's. In 1854 the 1:2,500 scale was adopted for mapping urban areas and by 1876 it covered the whole of what were considered to be the cultivated parts of Great Britain. The published date given below is often some years later than the surveyed date. Before 1935, all OS maps were based on the Cassini Projection, with independent surveys of a single county or group of counties, giving rise to significant inaccuracies in outlying areas.

Map Name(s) and Date(s)

Historical Map - Segment A13

Order Details
Order Number: 35254599_1_1
Customer Ref: 11/18172
National Grid Reference: 526720, 184890
Slice: A
Site Area (Ha): 0.08
Search Buffer (m): 100

Site Details
16 Daleham Gardens, LONDON, NW3 5DA

Landmark Information Group

A Landmark Information Group Service v42.0 29-Jun-2011 Page 2 of 18


Envirocheck
Middlesex
Published 1894
Source map scale - 1:2,500
The historical maps shown were reproduced from maps predominantly held at the scale adopted for England, Wales and Scotland in the 1840's. In 1854 the 1:2,500 scale was adopted for mapping urban areas and by 1896 it covered the whole of what were considered to be the cultivated parts of Great Britain. The published date given below is often some years later than the surveyed date. Before 1938, all OS maps were based on the Cassini Projection, with independent surveys of a single county or group of counties, giving rise to significant inaccuracies in outlying areas.
Map Name(s) and Date(s)
Historical Map - Segment A13
N
Order Details
Order Number: 35254599_1_1
Customer Ref: 11/18172
National Grid Reference: 526720, 184890
Slice: A
Site Area (Ha): 0.08
Search Buffer (m): 100
Site Details
16 Daleham Gardens, LONDON, NW3 5DA
Landmark
A Landmark Information Group Service v42.0 29-Jun-2011 Page 3 of 18

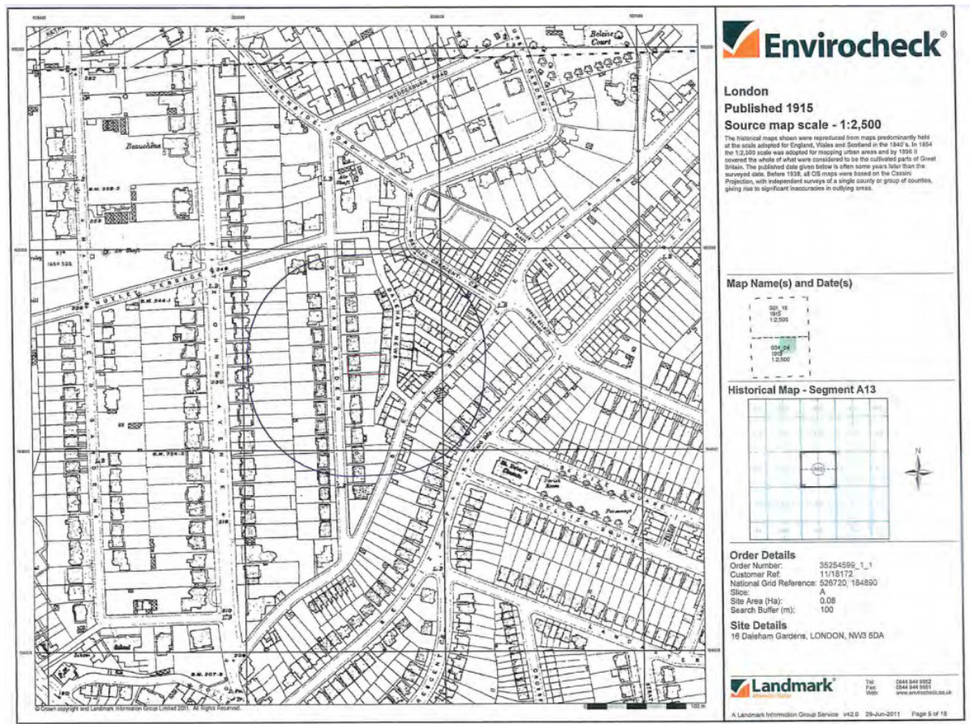
Envirocheck
London
Published 1915
Source map scale - 1:2,500
The historical maps shown were reproduced from maps predominantly held at the scale adopted for England, Wales and Scotland in the 1840's. In 1854 the 1:2,500 scale was adopted for mapping urban areas and by 1896 it covered the whole of what were considered to be the cultivated parts of Great Britain. The published date given below is often some years later than the surveyed date. Before 1938, all OS maps were based on the Cassini Projection, with independent surveys of a single county or group of counties, giving rise to significant inaccuracies in outlying areas.
Map Name(s) and Date(s)
Historical Map - Segment A13
N
Order Details
Order Number: 35254599_1_1
Customer Ref: 11/18172
National Grid Reference: 526720, 184890
Slice: A
Site Area (Ha): 0.08
Search Buffer (m): 100
Site Details
16 Daleham Gardens, LONDON, NW3 5DA
Landmark
A Landmark Information Group Service v42.0 29-Jun-2011 Page 5 of 18

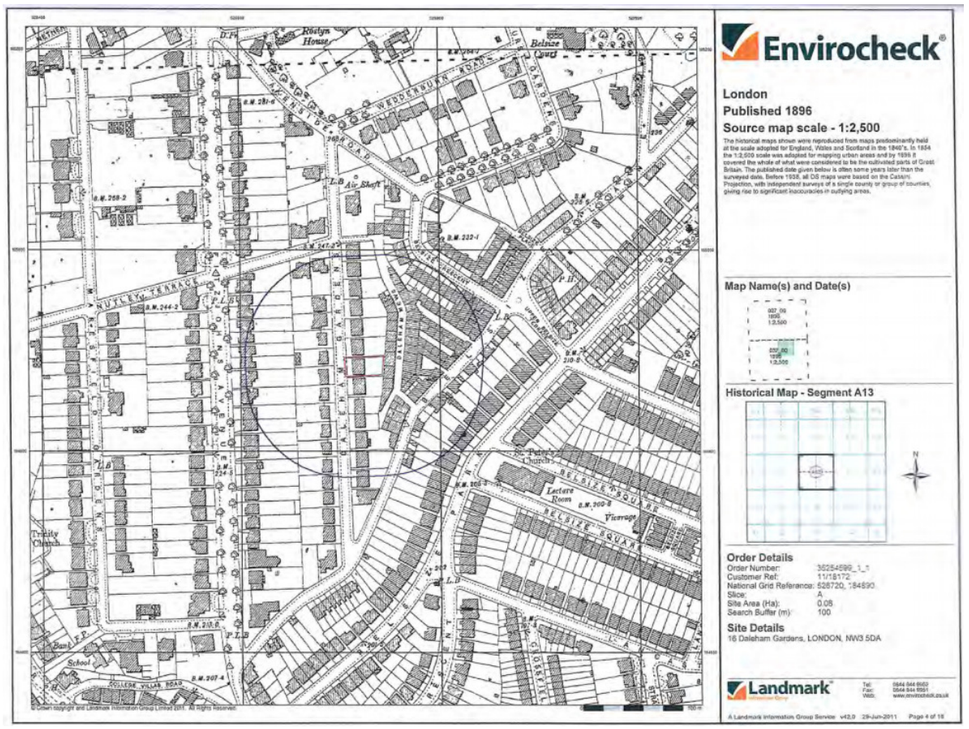
Envirocheck
London
Published 1896
Source map scale - 1:2,500
The historical maps shown were reproduced from maps predominantly held at the scale adopted for England, Wales and Scotland in the 1840's. In 1854 the 1:2,500 scale was adopted for mapping urban areas and by 1896 it covered the whole of what were considered to be the cultivated parts of Great Britain. The published date given below is often some years later than the surveyed date. Before 1938, all OS maps were based on the Cassini Projection, with independent surveys of a single county or group of counties, giving rise to significant inaccuracies in outlying areas.
Map Name(s) and Date(s)
Historical Map - Segment A13
N
Order Details
Order Number: 35254599_1_1
Customer Ref: 11/18172
National Grid Reference: 526720, 184890
Slice: A
Site Area (Ha): 0.08
Search Buffer (m): 100
Site Details
16 Daleham Gardens, LONDON, NW3 5DA
Landmark
A Landmark Information Group Service v42.0 29-Jun-2011 Page 4 of 18

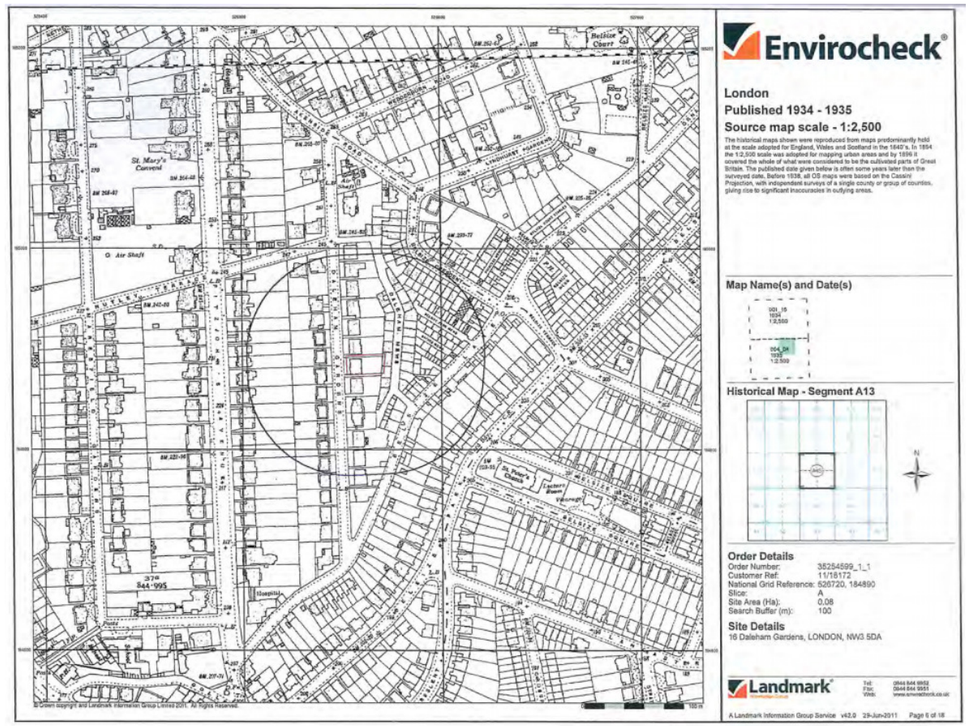
Envirocheck
London
Published 1934 - 1935
Source map scale - 1:2,500
The historical maps shown were reproduced from maps predominantly held at the scale adopted for England, Wales and Scotland in the 1840's. In 1854 the 1:2,500 scale was adopted for mapping urban areas and by 1896 it covered the whole of what were considered to be the cultivated parts of Great Britain. The published date given below is often some years later than the surveyed date. Before 1938, all OS maps were based on the Cassini Projection, with independent surveys of a single county or group of counties, giving rise to significant inaccuracies in outlying areas.
Map Name(s) and Date(s)
Historical Map - Segment A13
N
Order Details
Order Number: 35254599_1_1
Customer Ref: 11/18172
National Grid Reference: 526720, 184890
Slice: A
Site Area (Ha): 0.08
Search Buffer (m): 100
Site Details
16 Daleham Gardens, LONDON, NW3 5DA
Landmark
A Landmark Information Group Service v42.0 29-Jun-2011 Page 6 of 18

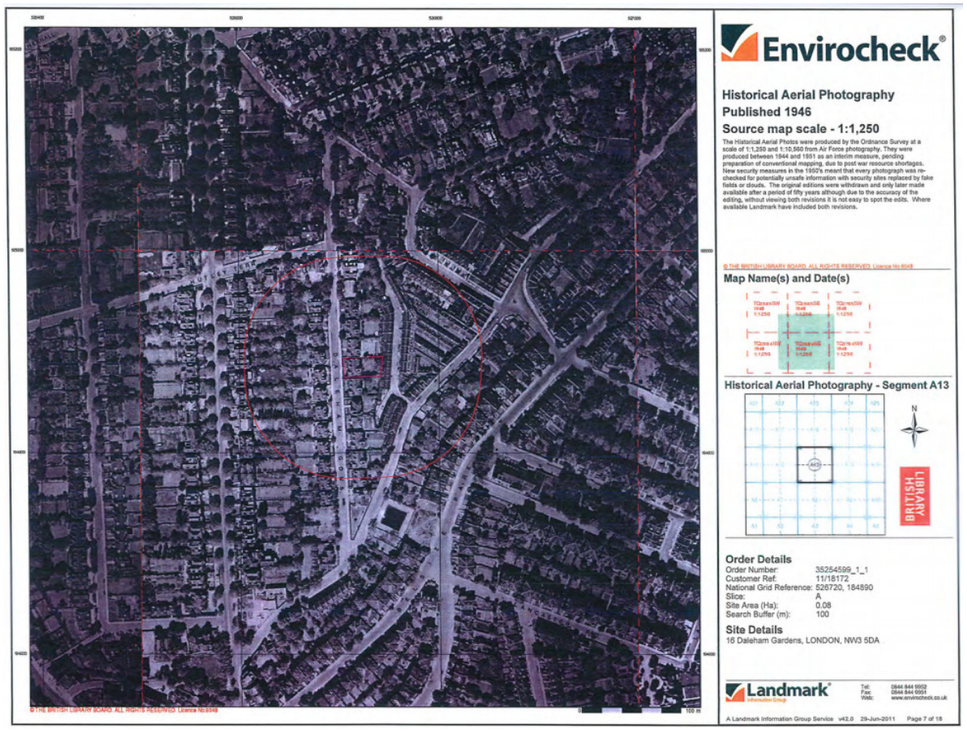

Envirocheck

Historical Aerial Photography
Published 1946
Source map scale - 1:1,250

The Historical Aerial Photos were produced by the Ordnance Survey at a scale of 1:1,250 and 1:10,560 from Air Force photography. They were produced between 1944 and 1951 as an interim measure, pending preparation of conventional mapping, due to post war resource shortages. New security measures in the 1950's meant that every photograph was re-checked for potentially unsafe information with security sites replaced by fake fields or clouds. The original editions were withdrawn and only later made available after a period of fifty years although due to the accuracy of the editing, without viewing both revisions it is not easy to spot the edits. Where available Landmark have included both revisions.

© THE BRITISH LIBRARY BOARD. ALL RIGHTS RESERVED. Licence No 8048

Map Name(s) and Date(s)

Historical Aerial Photography - Segment A13

LIBRARY HISTORY

Order Details
Order Number: 35254599_1_1
Customer Ref: 11/18172
National Grid Reference: 526720, 184890
Slice: A
Site Area (Ha): 0.08
Search Buffer (m): 100

Site Details
16 Daleham Gardens, LONDON, NW3 5DA

Landmark

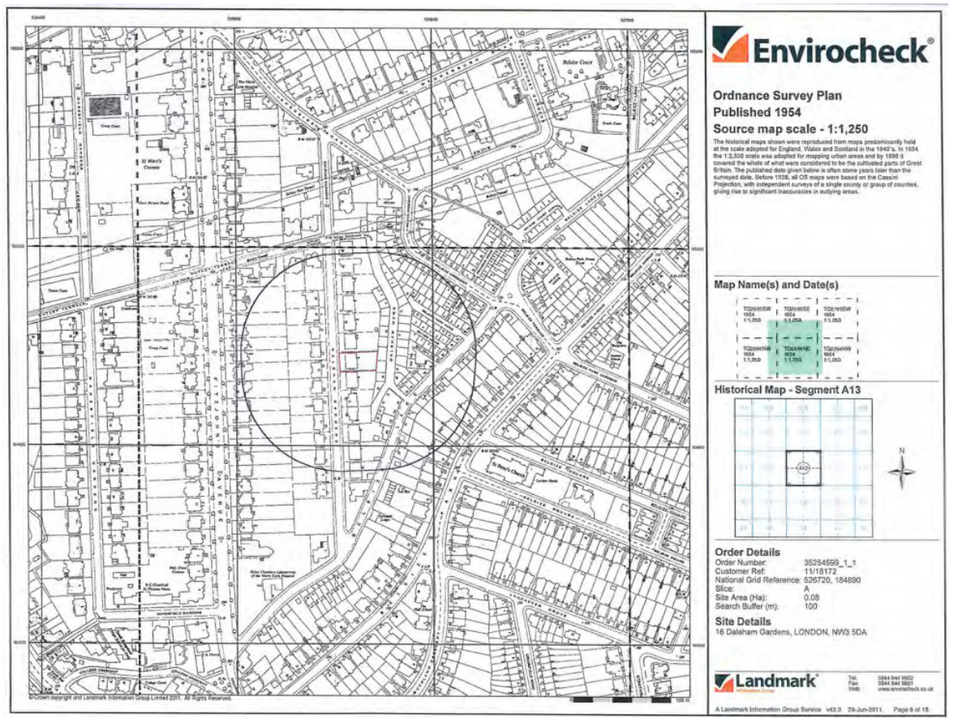

Envirocheck

Ordnance Survey Plan
Published 1954
Source map scale - 1:1,250

The historical maps shown were reproduced from maps predominantly held at the scale adopted for England, Wales and Scotland in the 1840's. In 1854 the 1:2,500 scale was adopted for mapping urban areas and by 1890 it covered the whole of what were considered to be the cultivated parts of Great Britain. The published date given below is often some years later than the surveyed date. Before 1938, all OS maps were based on the Cassini Projection, with independent surveys of a single county or group of counties, giving rise to significant inaccuracies in outlying areas.

Map Name(s) and Date(s)

Historical Map - Segment A13

Order Details
Order Number: 35254599_1_1
Customer Ref: 11/18172
National Grid Reference: 526720, 184890
Slice: A
Site Area (Ha): 0.08
Search Buffer (m): 100

Site Details
16 Daleham Gardens, LONDON, NW3 5DA

Landmark

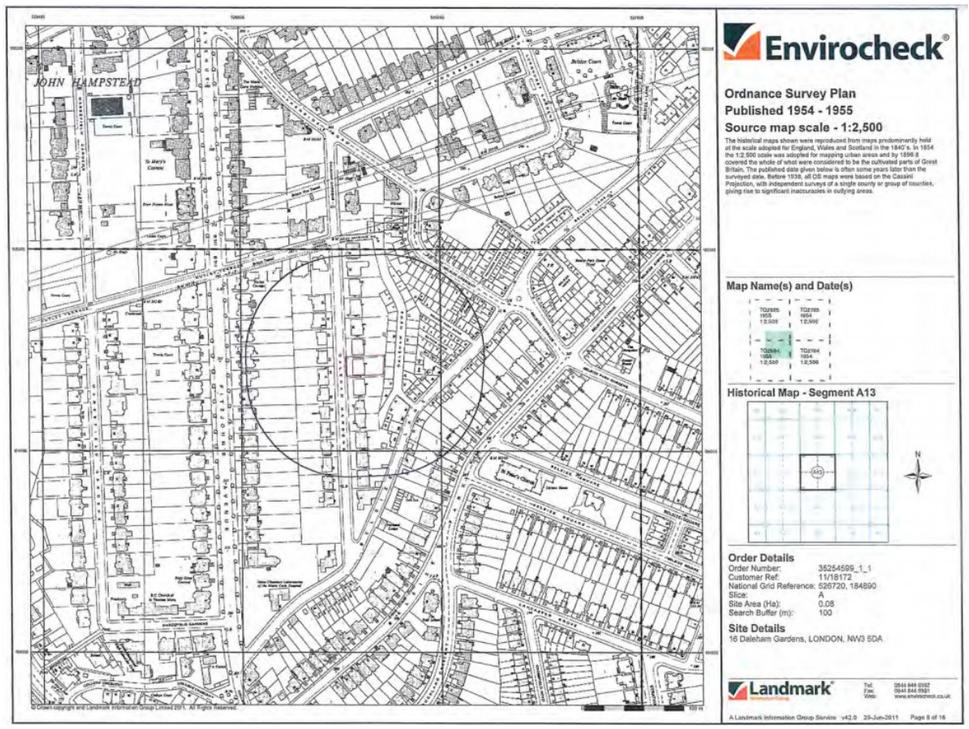

Envirocheck

Ordnance Survey Plan
Published 1954 - 1955
Source map scale - 1:2,500

The historical maps shown were reproduced from maps predominantly held at the scale adopted for England, Wales and Scotland in the 1840's. In 1854 the 1:2,500 scale was adopted for mapping urban areas and by 1890 it covered the whole of what were considered to be the cultivated parts of Great Britain. The published date given below is often some years later than the surveyed date. Before 1938, all OS maps were based on the Cassini Projection, with independent surveys of a single county or group of counties, giving rise to significant inaccuracies in outlying areas.

Map Name(s) and Date(s)

Historical Map - Segment A13

Order Details
Order Number: 35254599_1_1
Customer Ref: 11/18172
National Grid Reference: 526720, 184890
Slice: A
Site Area (Ha): 0.08
Search Buffer (m): 100

Site Details
16 Daleham Gardens, LONDON, NW3 5DA

Landmark

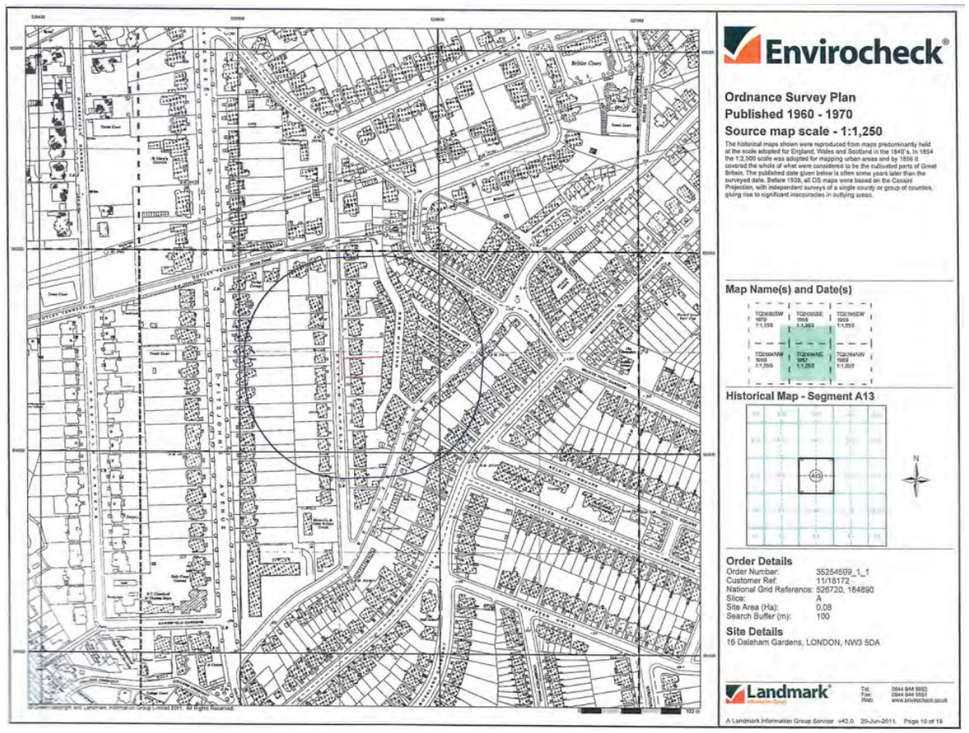

Envirocheck

Ordnance Survey Plan
Published 1960 - 1970
Source map scale - 1:1,250

The historical maps shown were reproduced from maps predominantly held at the scale adopted for England, Wales and Scotland in the 1840's. In 1854 the 1:2,500 scale was adopted for mapping urban areas and by 1890 it covered the whole of what were considered to be the cultivated parts of Great Britain. The published date given below is often some years later than the surveyed date. Before 1938, all OS maps were based on the Cassini Projection, with independent surveys of a single county or group of counties, giving rise to significant inaccuracies in outlying areas.

Map Name(s) and Date(s)

Historical Map - Segment A13

Order Details
Order Number: 35254599_1_1
Customer Ref: 11/18172
National Grid Reference: 526720, 184890
Slice: A
Site Area (Ha): 0.08
Search Buffer (m): 100

Site Details
16 Daleham Gardens, LONDON, NW3 5DA

Landmark