



---

16 Daleham Gardens  
London NW3 5DA

---

**Basement Impact Assessment  
Appendices**

---

Job number: 211338

Revision: P1

Status: Preliminary

Date: 19<sup>th</sup> August 2011

## 1.0 Phase 1 Preliminary Risk Assessment

## Site Analytical Services Ltd.

Site Investigations, Analytical & Environmental Chemists, Laboratory Testing Services.



Units 14 + 15, River Road Business Park,  
33 River Road, Barking, Essex IG11 0EA

Directors: J. S. Warren, M.R.S.C., P. C. Warren, J. I. Pattinson, BSc (Hons) MSc  
Consultants: G. Evans, BSc., M.Sc., PG. Dip., FGS., MEnvSc. A. J. Kingston, BSc C.Eng. MIMM  
F. J. Gibbs, F.I.B.M.S. F.I.F.S.T., F.R.S.H. K. J. Blanchette

Tel: 020 8594 8134  
Fax: 020 8594 8072  
E-Mail: services@siteanalytical.co.uk

Your Ref:

Our Ref: **11/18172-1**  
**August 2011**

**16 DALEHAM GARDENS**  
**LONDON, NW3 5DA**

### REPORT ON A PHASE 1 PRELIMINARY RISK ASSESSMENT

Prepared for

**Elliott Wood Partnership LLP Consulting Engineers**

Acting on behalf of

**Mr Chris Holm**

Reg Office: Units 14 + 15, River Road Business Park,  
33 River Road, Barking, Essex IG11 0EA  
Business Reg. No. 2255616



Site Analytical Services Ltd.

### CONTENTS

<b>EXECUTIVE SUMMARY</b>	<b>2</b>
<b>PRELIMINARY RISK ASSESSMENT</b>	
<b>1. Introduction</b>	<b>3</b>
1.1 Report objectives	
1.2 Scope of works	
1.3 Details of the research undertaken	
<b>2. Site Details</b>	<b>5</b>
2.1 Site location	
2.2 Surrounding land uses	
2.3 Site walkover	
2.4 Details of intended future uses of the site	
2.5 References of planning applications	
<b>3. Information on Historical and Current Activities on-site and surrounding area</b>	<b>6</b>
3.1 Historical maps	
3.2 Present use and activities	
3.3 Landfill sites and waste	
3.4 Radon	
3.5 Pollution incidents and discharge consents	
3.6 Identification of potential contaminants of concern and source areas	
<b>4. Environmental Settings</b>	<b>9</b>
4.1 Geology	
4.2 Hydrogeology	
4.3 Hydrology and drainage	
4.4 Sensitive land uses	
4.5 Summary of potential environmental receptors	
<b>5. Information on site drainage and man made potential pollutant pathways</b>	<b>10</b>
<b>6. Consultation with the local authority, the Environment Agency, etc.</b>	<b>10</b>
<b>7. Review and summary of previous reports</b>	<b>11</b>
<b>8. Outline Conceptual model</b>	<b>11</b>
8.1 Contamination sources	
8.2 Contaminants of concern	
8.3 Receptors	
8.4 Pollutant linkages	
<b>9. Identification of unacceptable risks</b>	<b>14</b>
<b>10. Suggested next steps</b>	<b>15</b>

### APPENDIX

- A. Site location plan
- B. Site photos
- C. Envirocheck data

Ref: 11/18172-1  
August 2011

1



**EXECUTIVE SUMMARY**

<b>Site Location</b>	16 Daleham Gardens, London, NW3 5DA
<b>Client</b>	Mr Chris Holm
<b>Consulting Engineers</b>	Elliott Wood Partnership LLP
<b>Proposed Development</b>	Proposals for the site include a refurbishment of the upper floors and lowering the existing part basement of the property. It is envisaged that the excavation for the new basement will be a mixture of secant piled retaining walls and underpinning to the existing walls.
<b>Historic and Current Activities</b>	From a review of historical maps it would appear that the site was agricultural land until about 1896 when a residential property is evident. This building has not changed in shape or location since this date. The area surrounding the site has been dominantly residential in use over the years with the most potentially contaminating activities at the site coming from the sub-stations located in the general area.
<b>Environmental Setting</b>	The 1:50000 Geological Survey of Great Britain (England and Wales) covering the area (Sheet 256, 'North London', Solid and Drift Edition) indicates the site to be underlain by Superficial Head deposits overlying the London Clay Formation.  The Superficial and Bedrock geology underlying the site are classified as Unproductive Strata; drift deposits or rock layers with low permeability that has negligible significance for water supply or river base flow.  The site is 279m north-west from a Zone II (Outer Protection) Groundwater Source Protection Zone. The nearest surface water is recorded as being 570m south of the site.
<b>Potential Contamination Sources</b>	On Site: No sources  Off Site: Depots, Dry cleaners, garages.
<b>Previous Investigations</b>	It is our understanding that no previous reports have been developed relating to the site.
<b>Potential Risks</b>	Human health: Inhalation of vapours Workforce  Direct Contact  Buildings / Service materials: Direct contact  Flora/ecosystems
<b>Recommendation</b>	Undertake a quantitative risk assessment (site investigation) with the following objectives: Provide information for further characterisation of the site in relation to potential Made Ground conditions and potential pollution from local industry.

Ref: 11/18172-1  
August 2011



**1.0 INTRODUCTION**

**1.1 Project Objectives**

At the request of Elliott Wood Partnership LLP, Consulting Structural Engineers to Mr Chris Holm a preliminary risk assessment was carried out to develop an outline conceptual model and to establish whether or not there are any potentially unacceptable risks arising from potential contamination at the above site.

The information was required for a qualitative risk assessment of the potential for contamination at the site and to evaluate whether any remediation may be required for the protection of the end-user and other sensitive receptors from the presence of potential contamination.

The investigation is required by the London Borough of Camden under planning regulations.

The project objectives include the following aims:

- To assess the presence, extent and nature of potential risk of pollution to end-users of the site, controlled waters and other potentially sensitive receptors.
- To undertake a qualitative environmental risk assessment of the site and surroundings.
- To identify further works, if any, needed to further assess, manage or mitigate any potential risks.
- To provide information relevant for planning approval.

**1.2 Scope of works**

A preliminary risk assessment comprising a Phase 1 Land Quality Assessment (a desk study and site survey) has been undertaken and is summarised as follows:

- A review of current activities and conditions at the site based on information from the Client, regulatory data and the results of a site walkover survey.
- A review of the history of the site and surrounding area from historical maps and available anecdotal information.
- An assessment of geological, hydrological and hydrogeological information pertaining to the site.
- The development of a site conceptual model identifying potential sources, pathways, receptors and linkages, a preliminary qualitative risk assessment and identification of unacceptable risks.
- Recommendations for further works, if necessary

Ref: 11/18172-1  
August 2011



The recommendations and comments given in this report are based on the information contained from the sources cited and may include information provided by the Client and other parties including anecdotal information. It must be noted that there may be special conditions prevailing at the site which have not been disclosed by the investigation and which have not been taken into account in the report. No liability can be accepted for any such conditions.

This report does not constitute a full environmental audit of either the site or its immediate environs.

### 1.3 Details of research undertaken

A number of database searches have been undertaken, soliciting information of the current and historical uses of the site and surrounding area in order to complete a qualitative risk assessment associated with the development of the site. These include:

- Environmental Data Search 1:10000
- Environmental Data Search 1:2500
- Site Sensitivity Maps and Data Sheets
- Historical Maps
- Local Council consultation
- Consultation with the Client / Architect / Site representatives.

Ref: 11/18172-1  
August 2011

4



## 2.0 SITE DETAILS

(National Grid Reference: TQ 267 848)

### 2.1 Site Location

The site is situated on the east side of Daleham Gardens in the Belsize Park area of London, NW3 5DA; a site location plan is shown in Appendix A. The site is currently occupied by a large four-storey unoccupied residential property with a rear garden at a lower level. The site covers an area of approximately 0.08 Hectares and the general area is under the authority of the London Borough of Camden.

### 2.2 Surrounding land uses

The site is surrounded by large detached residential houses along both sides of Daleham Gardens and the general area is mainly residential in nature although there is a health clinic and the Tavistock Centre approximately 120m south of the site.

### 2.3 Site Walkover

The site was attended on 29<sup>th</sup> June 2011 for the purposes of conducting the site walkover.

The site comprises of a large unoccupied four-storey detached house with three-stories evident at the front and a part basement or lower ground floor at the rear. There is a small overgrown front garden with access paths to the front door and side access to the rear at the north end as well as a limited drive leading to a single-storey side garage at the south end. The rear garden is relatively large and comprises of an overgrown lawn with a gazebo in the north-east corner and shrubbery adjacent to the house.

The garden is bounded on the east side by a high brick wall and by close board fencing to the north and south.

The site lies on ground sloping down to the south and east towards Swiss Cottage and has considerable amounts of vegetation. The rear garden is surrounded by mature trees with a large tree close to the house and overgrown bushes along the rear of the house where a narrow path is present. A row of small trees is present along the western boundary behind a low brick wall adjacent to Daleham Gardens

From the site walkover there were no obvious potentially contaminating activities on the site which consists of a recently occupied residence.

### 2.4 Details of intended future uses of the site

The proposals for the site are to refurbish the upper floors and lower the existing basement of the property. It is envisaged that the excavation for the new basement will be a mixture of secant piled retaining walls and underpinning to the existing walls.

Ref: 11/18172-1  
August 2011

5



## 2.5 References of planning applications

A recent planning application has been submitted to the London Borough of Camden for the site (Application No. 2011/0892/P - Registration date: 23<sup>rd</sup> February 2011). The planning decision has been approved.

## 3.0 INFORMATION ON HISTORICAL AND CURRENT ACTIVITIES ON-SITE AND SURROUNDING AREA

### 3.1 Historical Maps

The site history was compiled from information available from a series of past Ordnance Survey maps (scale 1:1,250, 1:2,500 and 1:10,000, 1:10,560, 1:25,000), details of which are presented in Appendix C.

- 1869** The first available large scale map of the area shows the site as undeveloped agricultural land. Three farm buildings are shown to the south-east of the site labelled as 'Belize Farm', whilst a line of trees is evident on the eastern boundary of the site. Land towards the east of the site is already heavily developed with the existing Belize Lane and residential property evident. Conversely, land to the west of the site is undeveloped and detailed as agricultural land. A ventilating (air) shaft is labelled 150m north of the site associated with an underground rail tunnel (Belsize Tunnel) which is still operational today. Ponds are shown 200m north-east of the site and 170m and 200m north-west of the site.
- 1895** A residential building is shown on the site and land to the north and west of the site is shown as having been developed, with access roads (including Daleham Gardens) and residential property shown. A depot is located 25m east of the site.
- 1915** The site remains essentially the same as of 1896. There has been very little change to the general area and immediate areas, although an additional air shaft is shown 200m west of the site.
- 1934** The site remains essentially the same as of 1896. A hospital is labelled 200m south of the site.
- 1954** The site remains essentially the same as of 1896.

Ref: 11/18172-1  
August 2011

6



- 1960** The site remains essentially the same as of 1896. There has been very little change to the general area and immediate areas.
- 1971** The site remains essentially the same as of 1896. Two sub-stations are labelled 130m south of the site and the hospital is relabelled as the Tavistock Centre.
- 1991** The site remains essentially the same as of 1896. The immediate and general areas experience only minor changes.
- 2010** The site remains generally the same as of 1896. There has been very little change to the general area and immediate areas.

From a review of historical maps it would appear that the site was agricultural land until about 1896 when a residential property is evident. This building has not changed in shape or location since this date. The area surrounding the site has been dominantly residential in use over the years with the most potentially contaminating activities at the site coming from a local depot 25m east of the site.

### 3.2 Present Use and Activities

There are no entries in the contemporary trade directories on-site, six within 250m of the site, thirty one within 500m and one hundred and thirty eight within one kilometre of the site.

The entries within 250m of the site include garages (four entries) from 6m east and dry cleaners from 42m east (two entries).

There are three fuel station entries within one kilometre of the site and are located 397m south-west (recorded as open), 554m north-east (open) and 957m south (obsolete).

There are no Control of Major Accident Hazards (COMAH) sites, Explosive sites, Notification of Installations Handling Hazardous Substances (NIHHS), Planning Hazardous Substance Enforcements or Planning Hazardous Substance consents within one kilometre of the site.

There have been thirty seven local authority pollution prevention and controls found within one kilometre of the site, the closest being located 157m north-east of the site and relating to dry cleaning processes.

There are twenty five registered radioactive substances within 1km of the site, the closest being 746m south of the site and relating to keeping, use and disposal of radioactive waste at the Royal Free Hospital, Hampstead, London.

Ref: 11/18172-1  
August 2011

7



**3.3 Landfill Sites and Waste**

There are two registered waste transfer sites located 515m west of the site both relating to a former British Rail good yard on Finchley Road, Camden. The licence statuses are stated as having lapsed/superseded.

There is one historical landfill site located 638m west of the site on Canfield Place, London NW6. The licence status and details of registered waste are not provided in the Envirocheck report.

There are no BGS recorded landfill sites, registered landfill sites, local authority landfill sites, integrated pollution control registered wastes sites, licence waste management facilities (landfill boundaries or locations) or registered waste treatment or disposal sites within 1km of the site.

**3.4 Radon**

The National Radon Protection Board states that less than one percent of homes are above the Action Level (200Bqm<sup>-3</sup>). The British Geological Survey recommends that no Radon protection measures are necessary at the location of the site.

**3.5 Pollution Incidents and Discharge Consents**

There have been no pollution incidents to controlled waters within 1km of the site and there are no entries in the Substantiated Pollution Incident Register or discharge consents within 1km of the site.

**3.6 Identification of potential contaminants of concern and source areas**

Dates	Feature	Distance and Direction from the site (m)	Potential Contaminants	Potential impact on the site?
Active	Garages	From 6m E	Chromium, Copper, Lead, Zinc, Vanadium, Asbestos, pH, Oil/Fuel Hydrocarbons, Aromatic Hydrocarbons, PAH's, Chlorinated Aliphatic Hydrocarbons, Organo-lead compound's.	Yes
1895-1919	Depot	25m east	Chromium, Copper, Lead, Zinc, Vanadium, Asbestos, pH, Oil/Fuel Hydrocarbons, Aromatic Hydrocarbons, PAH's, Chlorinated Aliphatic Hydrocarbons, Organo-lead compound's.	Yes
Active	Dry Cleaners	42m E	Cadmium, Chromium, Copper, Lead, Mercury, Zinc, Arsenic, Selenium, Free Cyanide, Nitrate, Sulphate, Asbestos, pH, Aromatic Hydrocarbons, Chlorinated Aliphatic Hydrocarbons, PCB's.	Yes

Ref: 11/18172-1  
August 2011



**4.0 ENVIRONMENTAL SETTINGS**

**4.1 Geology**

The 1:50000 Geological Survey of Great Britain (England and Wales) covering the area (Sheet 256, 'North London', Solid and Drift Edition) indicates the site to be underlain by Superficial Head deposits overlying the London Clay Formation.

The BGS 1:625000 Solid Geology Deposits indicate the site to be underlain by the London Clay Formation.

The records of the British Geological Survey indicate that the site is at no risk from compressible ground stability hazards, ground dissolution stability hazards or running sand ground stability hazards. There is also no risk from non coal mining areas on-site.

However, the site is at very low risk from landslide ground stability hazards, and at moderate risk from shrinking or swelling clay ground stability hazards.

**4.2 Hydrogeology**

The Environment Agency Groundwater Protection Policy uses aquifer designations that are consistent with the Water Framework Directive. These designations reflect the importance of aquifers in terms of groundwater as a resource (drinking water supply) and also their role in supporting surface water flows and wetland ecosystems.

The Superficial and Bedrock geology underlying the site are classified as Unproductive Strata; drift deposits or rock layers with low permeability that have negligible significance for water supply or river base flow.

Considering the thickness of London Clay, it is considered that the potential for pollutants, if present, to interact with the underlying chalk aquifer would be minimal.

The site is 279m north-west from a Zone II (Outer Protection) Groundwater Source Protection Zone.

There is a single groundwater abstraction entry located within 1 km of the site located 599m south of the site at Swiss Cottage Open Space and relating to spray irrigation.

It is considered that the possibility of persistent pollutants being present on-site would not affect groundwater in the area due to the presence of geology classified as a non aquifer beneath the site.

**4.3 Hydrology and Drainage**

The nearest surface water is recorded as being 570m south of the site.

There are no fluvial or tidal floodplains located within 1km of the site.

A potential risk to the surface water feature from any persistent pollutants on-site is unlikely given the presence of impermeable soils below the site and the distance between the water feature and the site.

Ref: 11/18172-1  
August 2011



#### 4.4 Sensitive Land Use

A Local Nature Reserve (Belsize Wood) is located 809m north-east of the site.

#### 4.5 Summary of potential environmental receptors

Receptor Type	Receptor(s)	Sensitivity	Comments
Groundwater	Unproductive	Low	There is no significant underlying groundwater at the site.
Surface water	570m South	Low	A potential pathway would not exist exist between the site and the surface water feature 570m S.
Flooding	On-site	Low	There are no fluvial or tidal floodplains located within 1km of the site.
Sensitive Land	Belsize Wood 809m NE	Low	Due to the distance to the Local Nature Reserve, there is not expected to be a significant risk.

#### 5.0 INFORMATION ON SITE DRAINAGE AND MAN MADE POTENTIAL POLLUTANT PATHWAYS

The site was recently in use as a large residence and as such drainage may be present under and surrounding the site buildings, however this is unlikely to lead to lateral or vertical migration of potential pollutants on-site.

There was no further information available regarding underground services at the site.

#### 6.0 CONSULTATION WITH THE LOCAL AUTHORITY, THE ENVIRONMENT AGENCY, ETC.

Consultation with the Local Authority was undertaken via the council's online planning portal and did not indicate any further information. The Local Council have also been cited within the information of the Envirocheck report.

Consultation with the Environment Agency has not been undertaken, however the Environment Agency have been cited within the information of the Envirocheck report.

There was no additional consultation with other bodies/sources undertaken.

Ref: 11/18172-1  
August 2011

10



#### 7.0 REVIEW AND SUMMARY OF PREVIOUS REPORTS

There have not been any previous reports available to us at the time of writing.

#### 8.0 OUTLINE CONCEPTUAL MODEL

In accordance with current UK guidance on land contamination risk assessment (CLR 11, Science Report – SC050021/SR3 and BS10175), the following conceptual site model has been generated for the subject site.

The purpose of the conceptual model is to identify:

- All potential source(s) of contamination at and / or within the immediate vicinity of the site.
- Any potentially sensitive receptor(s) which may be at risk from the above source(s).
- Any potential migration and / or exposure pathways which link the source(s) to the receptor(s).

Only if all three of the above elements are present i.e. a source-pathway-receptor, is a potential risk present. Such a relationship is termed a 'pollutant linkage'. The SCM describes in detail any potentially significant pollutant linkages present and justifies the exclusion of any potential pollutant linkages considered to be non significant.

#### 8.1 Contamination Sources

A review of the current and historical land uses indicated the potential contaminative land uses that may impact the site are similar to the following industries highlighted in DoE industry profiles for potential contaminants of concern.

##### On site sources:

- No significant sources

##### Off Site Sources

- Depot
- Garages
- Dry cleaners

Ref: 11/18172-1  
August 2011

11





**8.2 Contaminants of Concern**

It is considered that a number of the contamination sources are similar to those highlighted in "DoE industry profiles for potential contaminants of concern" and those likely to be of concern can be summarised as follows:

- Metals and metalloids: Cadmium, Chromium, Copper, Lead, Selenium, Nickel, Vanadium, Zinc, Arsenic, Mercury, Boron
- Inorganic Compounds: Nitrate, Sulphate, Sulphide, Complex and Free Cyanide
- Organic compounds: Acetone, Oil/Fuel Hydrocarbons, Aromatic Hydrocarbons, PAH's, Chlorinated Aliphatic Hydrocarbons, PCB's, Organo-lead compounds.
- Other: Asbestos, pH

**8.3 Receptors**

The receptors / resources considered to be affected by identified contamination during the assessment included the following:

- Construction workers
- Future site residents
- Building materials and services
- Site flora / fauna

**8.4 Pollutant Linkages**

The following tables illustrate the hypothesised Source - Pathway - Receptor linkages for exposure to possible contaminants associated with industrial activity in the area, the current site conditions and the proposed development.

Ref: 11/18172-1  
August 2011



Area of Potential Concern (and contaminants of concern)	Potential Receptor	Potential Pathway to Receptor	Hazard (Potential Consequence)	Likelihood of Pollutant Linkage	Justification / Comments
On site: No Source Off Site: local industry including: Dry cleaners Depot Garages Metals and metalloids: Inorganic Compounds: Organic compounds: Asbestos	Construction workers	Inhalation, ingestion, direct contact with contaminated soil	Acute and chronic toxicity, carcinogenic impact	Possible	Significant excavation of a basement on-site is planned. As such, significant groundwork would be involved in the construction process. Additional investigation required.
	Future users – open landscaped areas	Inhalation, ingestion, direct contact with contaminated soil	Acute and chronic toxicity, carcinogenic impact	Possible	The proposed development will have private gardens and areas of soft landscaping. Additional investigation required.
	Future users – within building footprint	Inhalation	Acute and chronic toxicity, carcinogenic impact	Possible	The presence of volatile contaminants may be possible within potential Made Ground. Additional investigation required.
	Non Aquifer / unproductive strata	Contaminant leaching, vertical migration within Made Ground	Water pollution	Unlikely	The site is situated in an area of Non Aquifer / unproductive strata. Therefore no potential risk is expected.
	Built materials and services	Direct contact	Degradation	Possible	It is probable that future underground services and structures will come into contact with potentially impacted soils. Additional investigation required.
	Proposed flora / landscaping	Direct uptake	Phytotoxicity	Possible	The proposed development will have private gardens and areas of soft landscaping. Additional investigation required.

Ref: 11/18172-1  
August 2011



**9.0 IDENTIFICATION OF UNACCEPTABLE RISKS**

Following the hypothesised Source - Pathway - Receptor linkages for exposure to possible contaminants as identified in the site conceptual model, the following possible unacceptable risks have been identified and further investigation of the site should be undertaken to confirm or refute the risk.

Receptor	Pathway	Nature of Risk
Human Health	Inhalation of vapours	Potential volatile contaminants in made ground.
	Direct contact	Direct contact with soils (Metals, Metalloids, Asbestos, Speciated PAH, Hydrocarbons)
	Workforce	Direct contact with soils (Metals, Metalloids, Asbestos, Speciated PAH, Hydrocarbons)
Groundwater	Unproductive	No Risk
Surface water	570m south	No Risk
Site Flora / Ecosystems	Plant uptake	Direct contact with soils (Metals, Metalloids, Speciated PAH, Hydrocarbons)
Buildings / Service Materials	Direct contact	Direct contact with soils (Inorganics, Acids/Alkalis Speciated PAH's, Hydrocarbons)

Ref: 11/18172-1  
August 2011



**10.0 SUGGESTED NEXT STEPS**

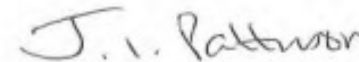
The information from the preliminary risk assessment and site conceptual model has identified a number of potential unacceptable risks relating to sensitive receptors on-site.

Dependent on the scope of the proposed works on-site, it may be necessary to fully assess the potentially unacceptable risks, for which additional information would be required. We would suggest that the most viable method of assessment would be via a Quantitative Risk Assessment (Site Investigation) and the investigation would have the following objectives:

- Provide information for further characterisation of the site in relation to potential Made Ground conditions and potential pollution from local industry.

The scope of any such investigation should be agreed with the Local Authority, Environment Agency and any other Interested Parties prior to commencement.

p.p. SITE ANALYTICAL SERVICES LIMITED



p/p A P Smith BSc (Hons) FGS  
Geotechnical Engineer



A M Davidson BSc. (Hons), MSc. DIC.  
Environmental Engineer

Ref: 11/18172-1  
August 2011



**Appendix A**

Site location plan



16 Daleham Gardens, London, NW3 5DA



**Appendix B**

Site Photographs

Photograph 1. View looking north-east towards the property



Photograph 2. View looking north-west showing the garden area






Photograph 3. View looking north-east detailing the garden area and boundary wall



## APPENDIX 'C'

### Envirocheck Data



## Envirocheck® Report:

### Datasheet

**Order Details:**

**Order Number:**  
35254599\_1\_1

**Customer Reference:**  
11/18172

**National Grid Reference:**  
526720, 184890


**Slice:**  
A

**Site Area (Ha):**  
0.08


**Search Buffer (m):**  
1000

**Site Details:**  
16 Daleham Gardens  
LONDON  
NW3 5DA

**Client Details:**  
Mr A Davidson  
Site Analytical Services Ltd  
Unit 14 & 15  
River Road Business Park  
33 River Road  
Barking  
IG11 0EA



Order Number: 35254599\_1\_1    Date: 29-Jun-2011    rpr\_ec\_datasheet v47.0    A Landmark Information Group Service



## Contents

Report Section	Page Number
Summary	-
Agency & Hydrological	1
Waste	13
Hazardous Substances	-
Geological	14
Industrial Land Use	15
Sensitive Land Use	30
Data Currency	31
Data Suppliers	37
Useful Contacts	38

**Introduction**

The Environment Act 1985 has made site sensitivity a key issue, as the legislation pays as much attention to the pathways by which contamination could spread, and to the vulnerable targets of contamination, as it does the potential sources of contamination. For this reason, Landmark's Site Sensitivity maps and Datasheet(s) place great emphasis on statutory data provided by the Environment Agency and the Scottish Environment Protection Agency; it also incorporates data from Natural England (and the Scottish and Welsh equivalents) and Local Authorities; and highlights hydrogeological features required by environmental and geotechnical consultants. It does not include any information concerning past uses of land. The datasheet is produced by querying the Landmark database to a distance defined by the client from a site boundary provided by the client.

In the attached datasheet the National Grid References (NGRs) are rounded to the nearest 10m in accordance with Landmark's agreements with a number of Data Suppliers.

**Copyright Notice**

© Landmark Information Group Limited 2011. The Copyright on the information and data and its format as contained in this Envirocheck® Report ("Report") is the property of Landmark Information Group Limited ("Landmark") and several other Data Providers, including (but not limited to) Ordnance Survey, British Geological Survey, the Environment Agency and Natural England, and must not be reproduced in whole or in part by photocopying or any other method. The Report is supplied under Landmark's Terms and Conditions accepted by the Customer. A copy of Landmark's Terms and Conditions can be found with the Index Map for this report. Additional copies of the Report may be obtained from Landmark, subject to Landmark's charges in force from time to time. The Copyright, design rights and any other intellectual rights shall remain the exclusive property of Landmark and for other Data providers, whose Copyright material has been included in this Report.

**Natural England Copyright Notice**

Site of Special Scientific Interest, National Nature Reserve, Ramsar, Special Protection Area, Special Conservation Area, Marine Nature Reserve data (derived from Ordnance Survey 1:10000 raster) is provided by, and used with the permission of, Natural England who retain the copyright and Intellectual Property Rights for the data.

**Ove Arup Copyright Notice**

The Data provided in this report was obtained on Licence from Ove Arup & Partners Limited (for further information, contact [miriam.review@arup.com](mailto:miriam.review@arup.com)). No reproduction or further use of such Data is to be made without the prior written consent of Ove Arup & Partners Limited. The information and data supplied in the product are derived from publicly available records and other third party sources and neither Ove Arup & Partners nor Landmark warrant the accuracy or completeness of such information or data.

**Peter Brett Associates Copyright Notice**

The cavity data presented has been extracted from the PBA enhanced version of the original DEFRA national cavity databases. PBA/DEFRA retain the copyright & intellectual property rights in the data. Whilst all reasonable efforts are made to check that the information contained in the cavity databases is accurate we do not warrant that the data is complete or error free. The information is based upon our own researches and those collated from a number of external sources and is continually being augmented and updated by PBA. In no event shall PBA/DEFRA or Landmark be liable for any loss or damage including, without limitation, indirect or consequential loss or damage arising from the use of this data.

**Radon Potential dataset Copyright Notice**

Information supplied from a joint dataset compiled by The British Geological Survey and the Health Protection Agency.

**Report Version v47.0**

Order Number: 35254599\_1\_1    Date: 29-Jun-2011    rpr\_ec\_datasheet v47.0    A Landmark Information Group Service



Summary

Data Type	Page Number	On Site	0 to 250m	251 to 500m	501 to 1000m (*up to 2000m)
<b>Agency &amp; Hydrological</b>					
Contaminated Land Register Entries and Notices					
Discharge Consents					
Enforcement and Prohibition Notices					
Integrated Pollution Controls					
Integrated Pollution Prevention And Control					
Local Authority Integrated Pollution Prevention And Control					
Local Authority Pollution Prevention and Controls	pg 1		1	3	14
Local Authority Pollution Prevention and Control Enforcements					
Nearest Surface Water Feature	pg 3				Yes
Pollution Incidents to Controlled Waters					
Prosecutions Relating to Authorised Processes					
Prosecutions Relating to Controlled Waters					
Registered Radioactive Substances	pg 3				37
River Quality					
River Quality Biology Sampling Points					
River Quality Chemistry Sampling Points					
Substantiated Pollution Incident Register					
Water Abstractions	pg 10				1 (*7)
Water Industry Act Referrals					
Groundwater Vulnerability	pg 11	Yes	n/a	n/a	n/a
Bedrock Aquifer Designations	pg 11	Yes	n/a	n/a	n/a
Superficial Aquifer Designations			n/a	n/a	n/a
Source Protection Zones	pg 12			1	
Extreme Flooding from Rivers or Sea without Defences				n/a	n/a
Flooding from Rivers or Sea without Defences				n/a	n/a
Areas Benefiting from Flood Defences				n/a	n/a
Flood Water Storage Areas				n/a	n/a
Flood Defences				n/a	n/a
<b>Waste</b>					
BGS Recorded Landfill Sites					
Historical Landfill Sites	pg 13				1
Integrated Pollution Control Registered Waste Sites					
Licensed Waste Management Facilities (Landfill Boundaries)					
Licensed Waste Management Facilities (Locations)					
Local Authority Recorded Landfill Sites					
Registered Landfill Sites					
Registered Waste Transfer Sites	pg 13				2
Registered Waste Treatment or Disposal Sites					

Order Number: 35254598\_1\_1 Date: 29-Jun-2011 rpr\_ec\_datasheet v47.0 A Landmark Information Group Service



Summary

Data Type	Page Number	On Site	0 to 250m	251 to 500m	501 to 1000m (*up to 2000m)
<b>Hazardous Substances</b>					
Control of Major Accident Hazards Sites (COMAH)					
Explosive Sites					
Notification of Installations Handling Hazardous Substances (NIHHS)					
Planning Hazardous Substance Consents					
Planning Hazardous Substance Enforcements					
<b>Geological</b>					
BGS Recorded Mineral Sites					
BGS 1:625,000 Solid Geology	pg 14	Yes	n/a	n/a	n/a
Brine Compensation Area			n/a	n/a	n/a
Coal Mining Affected Areas			n/a	n/a	n/a
Mining Instability			n/a	n/a	n/a
Man-Made Mining Cavities					
Natural Cavities					
Non Coal Mining Areas of Great Britain				n/a	n/a
Potential for Collapsible Ground Stability Hazards				n/a	n/a
Potential for Compressible Ground Stability Hazards				n/a	n/a
Potential for Ground Dissolution Stability Hazards				n/a	n/a
Potential for Landslide Ground Stability Hazards	pg 14	Yes	Yes	n/a	n/a
Potential for Running Sand Ground Stability Hazards	pg 14		Yes	n/a	n/a
Potential for Shrinking or Swelling Clay Ground Stability Hazards	pg 14	Yes	Yes	n/a	n/a
Radon Potential - Radon Affected Areas			n/a	n/a	n/a
Radon Potential - Radon Protection Measures			n/a	n/a	n/a
<b>Industrial Land Use</b>					
Contemporary Trade Directory Entries	pg 15		6	31	138
Fuel Station Entries	pg 29			1	2

Order Number: 35254598\_1\_1 Date: 29-Jun-2011 rpr\_ec\_datasheet v47.0 A Landmark Information Group Service



Summary

Data Type	Page Number	On Site	0 to 250m	251 to 500m	501 to 1000m (*up to 2000m)
<b>Sensitive Land Use</b>					
Areas of Adopted Green Belt					
Areas of Unadopted Green Belt					
Areas of Outstanding Natural Beauty					
Environmentally Sensitive Areas					
Forest Parks					
Local Nature Reserves	pg 30				1
Marine Nature Reserves					
National Nature Reserves					
National Parks					
Nitrate Sensitive Areas					
Nitrate Vulnerable Zones					
Ramsar Sites					
Sites of Special Scientific Interest					
Special Areas of Conservation					
Special Protection Areas					



Agency & Hydrological

Map ID	Details	Quadrant Reference (Compass Direction)	Estimated Distance From Site	Contact	NGR
1	<b>Local Authority Pollution Prevention and Controls</b> Name: Pyramid Cleaners Location: 52 Besize Lane, London, Nw3 5ar Authority: London Borough of Camden, Pollution Projects Team Permit Reference: PPC/DC8 Dated: 1st January 2007 Process Type: Local Authority Pollution Prevention and Control Description: PG646 Dry cleaning Status: Permitted Positional Accuracy: Located by supplier to within 10m	A13NE (NE)	157	1	526872 184985
2	<b>Local Authority Pollution Prevention and Controls</b> Name: B P Harmony Location: 104a Finchley Road, London, NW3 5EY Authority: London Borough of Camden, Pollution Projects Team Permit Reference: Not Given Dated: 1st July 1999 Process Type: Local Authority Air Pollution Control Description: PG1/14 Petrol filling station Status: Authorised Positional Accuracy: Automatically positioned to the address	A13SW (SW)	397	1	526471 184504
2	<b>Local Authority Pollution Prevention and Controls</b> Name: Bp Harmony Location: 104a Finchley Road, LONDON, NW3 5EY Authority: London Borough of Camden, Pollution Projects Team Permit Reference: PPC18 Dated: 1st July 1999 Process Type: Local Authority Pollution Prevention and Control Description: PG1/14 Petrol filling station Status: Permitted Positional Accuracy: Automatically positioned to the address	A13SW (SW)	397	1	526471 184504
3	<b>Local Authority Pollution Prevention and Controls</b> Name: Is Dry Cleaners Location: 6 Canfield Gardens, London, Nw6 3ba Authority: London Borough of Camden, Pollution Projects Team Permit Reference: PPC/DC18 Dated: 5th February 2007 Process Type: Local Authority Pollution Prevention and Control Description: PG646 Dry cleaning Status: Permitted Positional Accuracy: Located by supplier to within 10m	A12SE (SW)	497	1	526257 184662
4	<b>Local Authority Pollution Prevention and Controls</b> Name: Hampstead Express Dry Cleaning Location: 279a Finchley Road, London, Nw3 6ft Authority: London Borough of Camden, Pollution Projects Team Permit Reference: PPC/DC6 Dated: 12th January 2007 Process Type: Local Authority Pollution Prevention and Control Description: PG646 Dry cleaning Status: Permitted Positional Accuracy: Located by supplier to within 10m	A12NE (W)	527	1	526178 184902
4	<b>Local Authority Pollution Prevention and Controls</b> Name: Janets Hand Laundry Ltd Location: 281a Finchley Road, London, Nw3 6nd Authority: London Borough of Camden, Pollution Projects Team Permit Reference: PPC/DC14 Dated: 12th January 2007 Process Type: Local Authority Pollution Prevention and Control Description: PG646 Dry cleaning Status: Permitted Positional Accuracy: Located by supplier to within 10m	A12NE (W)	539	1	526167 184924
5	<b>Local Authority Pollution Prevention and Controls</b> Name: Belize Park Service Station Location: 215 Haverstock Hill, LONDON, NW3 4RE Authority: London Borough of Camden, Pollution Projects Team Permit Reference: PPC21 Dated: 2nd January 1999 Process Type: Local Authority Pollution Prevention and Control Description: PG1/14 Petrol filling station Status: Permitted Positional Accuracy: Automatically positioned to the address	A19SW (NE)	554	1	527187 185227

**Envirocheck** Agency & Hydrological

Map ID	Details	Quadrant Reference (Compass Direction)	Estimated Distance From Site	Contact	NGR
6	<b>Local Authority Pollution Prevention and Controls</b> Name: Kings Location: 25 Winchester Road, London, E4 Authority: London Borough of Waltham Forest, Environmental Health Department Permit Reference: DC05 Dated: Not Supplied Process Type: Local Authority Pollution Prevention and Control Description: PG6/46 Dry cleaning Status: Permitted Positional Accuracy: Manually positioned to the address or location	A8NE (S)	571	2	526812 184310
7	<b>Local Authority Pollution Prevention and Controls</b> Name: Swiss Cottage Dry Cleaners Location: 121 Finchley Road, London, Nw3 8ty Authority: London Borough of Camden, Pollution Projects Team Permit Reference: PPC/DC10 Dated: 12th January 2007 Process Type: Local Authority Pollution Prevention and Control Description: PG6/46 Dry cleaning Status: Permitted Positional Accuracy: Located by supplier to within 10m	A8NW (S)	610	1	526826 184270
8	<b>Local Authority Pollution Prevention and Controls</b> Name: Perkins Dry Cleaners Location: 171 Haverstock Hill, London, Nw3 4qs Authority: London Borough of Camden, Pollution Projects Team Permit Reference: PPC/DC7 Dated: 12th January 2007 Process Type: Local Authority Pollution Prevention and Control Description: PG6/46 Dry cleaning Status: Permitted Positional Accuracy: Located by supplier to within 10m	A14NW (E)	620	1	527342 185065
8	<b>Local Authority Pollution Prevention and Controls</b> Name: Swan Dry Cleaners Location: 163 Haverstock Hill, London, Nw3 4qt Authority: London Borough of Camden, Pollution Projects Team Permit Reference: PPC/DC42 Dated: 24th January 2007 Process Type: Local Authority Pollution Prevention and Control Description: PG6/46 Dry cleaning Status: Permitted Positional Accuracy: Located by supplier to within 10m	A14NW (E)	642	1	527371 185032
9	<b>Local Authority Pollution Prevention and Controls</b> Name: The Royal Free Hospital Location: Pond Street, LONDON, NW3 2QG Authority: London Borough of Camden, Pollution Projects Team Permit Reference: Not Given Dated: 24th July 1992 Process Type: Local Authority Air Pollution Control Description: PG5/1 Clinical waste incineration processes under 1 tonne an hour Status: Authorisation revoked/Revoked Positional Accuracy: Manually positioned to the address or location	A18SW (NE)	755	1	527296 185410
10	<b>Local Authority Pollution Prevention and Controls</b> Name: Chequers Textile Care Ltd Location: 48 Englands Lane, London, Nw3 4ue Authority: London Borough of Camden, Pollution Projects Team Permit Reference: PPC/DC47 Dated: 5th December 2006 Process Type: Local Authority Pollution Prevention and Control Description: PG6/46 Dry cleaning Status: Permitted Positional Accuracy: Located by supplier to within 10m	A14SE (E)	812	1	527498 184580
11	<b>Local Authority Pollution Prevention and Controls</b> Name: Connoisseur Dry Cleaners Location: 3-5 Fairhazel Gardens, London, Nw6 3qe Authority: London Borough of Camden, Pollution Projects Team Permit Reference: PPC/DC11 Dated: 12th January 2007 Process Type: Local Authority Pollution Prevention and Control Description: PG6/46 Dry cleaning Status: Permitted Positional Accuracy: Located by supplier to within 10m	A7SE (SW)	876	1	526282 184119

**Envirocheck** Agency & Hydrological

Map ID	Details	Quadrant Reference (Compass Direction)	Estimated Distance From Site	Contact	NGR
11	<b>Local Authority Pollution Prevention and Controls</b> Name: Squeaky Clean Professional Dry Cleaners Location: 13 Fairhazel Gardens, London, Nw6 3qe Authority: London Borough of Camden, Pollution Projects Team Permit Reference: PPC/DC37 Dated: 12th January 2007 Process Type: Local Authority Pollution Prevention and Control Description: PG6/46 Dry cleaning Status: Permitted Positional Accuracy: Located by supplier to within 10m	A7SE (SW)	877	1	526237 184134
12	<b>Local Authority Pollution Prevention and Controls</b> Name: Perkins Dry Cleaners Location: 40 Heath Street, London, Nw3 6te Authority: London Borough of Camden, Pollution Projects Team Permit Reference: PPC/DC8 Dated: 12th January 2007 Process Type: Local Authority Pollution Prevention and Control Description: PG6/46 Dry cleaning Status: Permitted Positional Accuracy: Located by supplier to within 10m	A17NE (NW)	894	1	526374 185724
13	<b>Local Authority Pollution Prevention and Controls</b> Name: Masterclean Dry Cleaners Location: 6 Langtry Walk, London, Nw6 0du Authority: London Borough of Camden, Pollution Projects Team Permit Reference: PPC/DC38 Dated: 12th January 2007 Process Type: Local Authority Pollution Prevention and Control Description: PG6/46 Dry cleaning Status: Permitted Positional Accuracy: Located by supplier to within 10m	A7SE (SW)	940	1	526352 184004
14	<b>Local Authority Pollution Prevention and Controls</b> Name: Top Choice Dry Cleaners Location: 96 Fleet Road, London, Nw3 2qx Authority: London Borough of Camden, Pollution Projects Team Permit Reference: PPC/DC13 Dated: 12th January 2007 Process Type: Local Authority Pollution Prevention and Control Description: PG6/46 Dry cleaning Status: Permitted Positional Accuracy: Located by supplier to within 10m	A19SE (NE)	974	1	527529 185471
	<b>Nearest Surface Water Feature</b>	A8NE (S)	570	-	526780 184307
15	<b>Registered Radioactive Substances</b> Name: Royal Free Hampstead NHS Trust Location: Royal Free Hospital, Pond Street, Hampstead, LONDON, Greater London, NW3 2QG Authority: Environment Agency, Thames Region Permit Reference: AV8011 Dated: 25th October 1996 Process Type: Authorisation under S13 RSA for the disposal of Radioactive waste (was RSA00 S7) Description: Substantial variation to authorisation under RSA Status: Authorisation superseded by a substantial or non substantial variation/Superseded Positional Accuracy: Automatically positioned to the address	A19SW (NE)	746	3	527292 185400
15	<b>Registered Radioactive Substances</b> Name: Royal Free Hampstead Nhs Trust Location: Royal Free Hospital, Pond Street, Hampstead, LONDON, Greater London, NW3 2QG Authority: Environment Agency, Thames Region Permit Reference: AT8398 Dated: 17th January 1996 Process Type: Authorisation under S13 RSA for the disposal of Radioactive waste (was RSA00 S7) Description: Minor variation to authorisation under RSA Status: Authorisation superseded by a substantial or non substantial variation/Superseded Positional Accuracy: Automatically positioned to the address	A19SW (NE)	749	3	527292 185406





Agency & Hydrological

Map ID	Details	Quadrant Reference (Compass Direction)	Estimated Distance From Site	Contact	NGR
15	<p><b>Registered Radioactive Substances</b></p> <p>Name: Royal Free And University College Medical School Of University College London                      Location: Royal Free Hospital, Pond Street, London, NW3 2QG                      Authority: Environment Agency, Thames Region                      Permit Reference: Bz9758                      Dated: 5th January 2006                      Process Type: Authorisation under S13 RSA for the disposal of Radioactive waste (was RSA60 S7)                      Description: Minor variation to authorisation under RSA                      Status: <b>Application has been authorised and any conditions apply to the operatorAuthorised</b>                      Positional Accuracy: Manually positioned to the address or location</p>	A19SW (NE)	750	3	527299 185399
15	<p><b>Registered Radioactive Substances</b></p> <p>Name: Royal Free And University College Medical School Of University College London                      Location: Royal Free Hospital, Pond Street, London, NW3 2QG                      Authority: Environment Agency, Thames Region                      Permit Reference: By6010                      Dated: 3rd August 2005                      Process Type: Authorisation under S13 RSA for the disposal of Radioactive waste (was RSA60 S7)                      Description: Substantial variation to authorisation under RSA                      Status: <b>Authorisation superseded by a substantial or non substantial variationSuperseded</b>                      Positional Accuracy: Manually positioned to the address or location</p>	A19SW (NE)	750	3	527299 185399
15	<p><b>Registered Radioactive Substances</b></p> <p>Name: Royal Free And University College Medical School Of University College London                      Location: Royal Free Hospital, Pond Street, London, NW3 2QG                      Authority: Environment Agency, Thames Region                      Permit Reference: Bw7635                      Dated: 1st December 2003                      Process Type: Authorisation under S13 RSA for the disposal of Radioactive waste (was RSA60 S7)                      Description: Minor variation to authorisation under RSA                      Status: <b>Authorisation superseded by a substantial or non substantial variationSuperseded</b>                      Positional Accuracy: Manually positioned to the address or location</p>	A19SW (NE)	750	3	527299 185399
15	<p><b>Registered Radioactive Substances</b></p> <p>Name: Royal Free And University College Medical School Of University College London                      Location: Royal Free Hospital, Pond Street, London, NW3 2QG                      Authority: Environment Agency, Thames Region                      Permit Reference: B5694                      Dated: 14th February 2001                      Process Type: Authorisation under S13 RSA for the disposal of Radioactive waste (was RSA60 S7)                      Description: Authorisation under RSA                      Status: <b>Authorisation superseded by a substantial or non substantial variationSuperseded</b>                      Positional Accuracy: Manually positioned to the address or location</p>	A19SW (NE)	750	3	527299 185399
15	<p><b>Registered Radioactive Substances</b></p> <p>Name: Royal Free Hampstead Nhs Trust                      Location: Royal Free Hospital, Pond Street, Hampstead, LONDON, Greater London, NW3 2QG                      Authority: Environment Agency, Thames Region                      Permit Reference: AR0446                      Dated: 12th July 1995                      Process Type: Authorisation under S13 RSA for the disposal of Radioactive waste (was RSA60 S7)                      Description: Substantial variation to authorisation under RSA                      Status: <b>Authorisation superseded by a substantial or non substantial variationSuperseded</b>                      Positional Accuracy: Automatically positioned to the address</p>	A19SW (NE)	753	3	527292 185410
15	<p><b>Registered Radioactive Substances</b></p> <p>Name: Anthony Nolan Trust (Ant)                      Location: Fleet Road, London, NW3 2QR                      Authority: Environment Agency, Thames Region                      Permit Reference: CB1915                      Dated: 2nd October 2007                      Process Type: Registration under S7 RSA for the keeping and use of Radioactive materials (was RSA60 S1)                      Description: Minor variation to a registration under the Act of an open source which is also the subject of an authorisation                      Status: <b>Application has been authorised and any conditions apply to the operatorAuthorised</b>                      Positional Accuracy: Manually positioned to the address or location</p>	A19SW (NE)	755	3	527296 185410



Agency & Hydrological

Map ID	Details	Quadrant Reference (Compass Direction)	Estimated Distance From Site	Contact	NGR
15	<p><b>Registered Radioactive Substances</b></p> <p>Name: Royal Free Hampstead Nhs Trust                      Location: Royal Free Hospital, Pond Street, Hampstead, LONDON, NW3 2QG                      Authority: Environment Agency, Thames Region                      Permit Reference: CD3170                      Dated: 13th July 2009                      Process Type: Authorisation under S13 RSA for the disposal of Radioactive waste (was RSA60 S7)                      Description: Substantial variation to authorisation under RSA                      Status: <b>Application has been authorised and any conditions apply to the operatorAuthorised</b>                      Positional Accuracy: Automatically positioned to the address</p>	A19SW (NE)	756	3	527297 185410
15	<p><b>Registered Radioactive Substances</b></p> <p>Name: Royal Free Hampstead Nhs Trust                      Location: Royal Free Hospital, Pond Street, Hampstead, LONDON, NW3 2QG                      Authority: Environment Agency, Thames Region                      Permit Reference: CB2954                      Dated: 20th July 2007                      Process Type: Authorisation under S13 RSA for the disposal of Radioactive waste (was RSA60 S7)                      Description: Substantial variation to an authorisation under S13 or S14 RSA in respect of a registration under S7 when Technetium 99M is used being &lt;= 10 g/gabecqureals                      Status: <b>Authorisation either revoked or cancelledCancelled</b>                      Positional Accuracy: Automatically positioned to the address</p>	A19SW (NE)	756	3	527297 185410
15	<p><b>Registered Radioactive Substances</b></p> <p>Name: Royal Free Hampstead Nhs Trust                      Location: Royal Free Hospital, Pond Street, Hampstead, LONDON, NW3 2QG                      Authority: Environment Agency, Thames Region                      Permit Reference: Ca2592                      Dated: 13th April 2006                      Process Type: Authorisation under S13 RSA for the disposal of Radioactive waste (was RSA60 S7)                      Description: Minor variation to authorisation under RSA                      Status: <b>Authorisation superseded by a substantial or non substantial variationSuperseded</b>                      Positional Accuracy: Automatically positioned to the address</p>	A19SW (NE)	756	3	527297 185410
15	<p><b>Registered Radioactive Substances</b></p> <p>Name: Royal Free Hampstead Nhs Trust                      Location: Royal Free Hospital, Pond Street, LONDON, NW3 2QG                      Authority: Environment Agency, Thames Region                      Permit Reference: Bz9162                      Dated: 9th December 2005                      Process Type: Authorisation under S13 RSA for the disposal of Radioactive waste (was RSA60 S7)                      Description: Minor variation to authorisation under RSA                      Status: <b>Authorisation superseded by a substantial or non substantial variationSuperseded</b>                      Positional Accuracy: Automatically positioned to the address</p>	A19SW (NE)	756	3	527297 185410
15	<p><b>Registered Radioactive Substances</b></p> <p>Name: Royal Free Hampstead Nhs Trust                      Location: Royal Free Hospital, Pond Street, HAMPSTEAD, LONDON, NW3 2QG                      Authority: Environment Agency, Thames Region                      Permit Reference: Bz1617                      Dated: 9th September 2005                      Process Type: Authorisation under S13 RSA for the disposal of Radioactive waste (was RSA60 S7)                      Description: Substantial variation to authorisation under RSA                      Status: <b>Authorisation superseded by a substantial or non substantial variationSuperseded</b>                      Positional Accuracy: Automatically positioned to the address</p>	A19SW (NE)	756	3	527297 185410
15	<p><b>Registered Radioactive Substances</b></p> <p>Name: Royal Free And University College Medical School Of University College London                      Location: Medical Physics Department, Royal Free Hospital, Pond Street, London, Greater London, NW3 2PF                      Authority: Environment Agency, Thames Region                      Permit Reference: By6001                      Dated: 3rd August 2005                      Process Type: Registration under S7 RSA for the keeping and use of Radioactive materials (was RSA60 S1)                      Description: Substantial variation to a registration under the Act of an open source which is also the subject of an authorisation                      Status: <b>Application has been authorised and any conditions apply to the operatorAuthorised</b>                      Positional Accuracy: Automatically positioned to the address</p>	A19SW (NE)	756	3	527297 185410

Envirocheck®		Agency & Hydrological			
Map ID	Details	Quadrant Reference (Compass Direction)	Estimated Distance From Site	Contact	NGR
15	<p><b>Registered Radioactive Substances</b></p> <p>Name: Anthony Nolan Trust (Ant)                      Location: Medical Physics Department Royal Free Hospital, Pond Street, Hampstead, London, NW3 2QG                      Authority: Environment Agency, Thames Region                      Permit Reference: Bz0831                      Dated: 14th July 2005                      Process Type: Registration under S7 RSA for the keeping and use of Radioactive materials (was RSA80 S1)                      Description: Minor variation to a registration under the Act of an open source which is also the subject of an authorisation                      Status: <b>Authorisation superseded by a substantial or non substantial variationSuperseded</b>                      Positional Accuracy: Manually positioned to the address or location</p>	A195W (NE)	756	3	527297 185410
15	<p><b>Registered Radioactive Substances</b></p> <p>Name: Royal Free Hampstead Nhs Trust                      Location: Royal Free Hospital, Pond Street, HAMPSTEAD, LONDON, NW3 2QG                      Authority: Environment Agency, Thames Region                      Permit Reference: Bz5714                      Dated: 6th December 2004                      Process Type: Authorisation under S13 RSA for the disposal of Radioactive waste (was RSA80 S7)                      Description: Substantial variation to authorisation under RSA                      Status: <b>Authorisation superseded by a substantial or non substantial variationSuperseded</b>                      Positional Accuracy: Automatically positioned to the address</p>	A195W (NE)	756	3	527297 185410
15	<p><b>Registered Radioactive Substances</b></p> <p>Name: Royal Free Hampstead Nhs Trust                      Location: Royal Free Hospital, Pond Street, HAMPSTEAD, LONDON, NW3 2QG                      Authority: Environment Agency, Thames Region                      Permit Reference: Bz5705                      Dated: 22nd November 2004                      Process Type: Registration under S7 RSA for the keeping and use of Radioactive materials (was RSA80 S1)                      Description: Discretionary registration under the Act of an open source which is also the subject of an authorisation                      Status: <b>Application has been authorised and any conditions apply to the operatorAuthorised</b>                      Positional Accuracy: Automatically positioned to the address</p>	A195W (NE)	756	3	527297 185410
15	<p><b>Registered Radioactive Substances</b></p> <p>Name: Royal Free Hampstead Nhs Trust                      Location: Royal Free Hospital, Pond Street, HAMPSTEAD, LONDON, NW3 2QG                      Authority: Environment Agency, Thames Region                      Permit Reference: Bz6841                      Dated: 1st December 2003                      Process Type: Authorisation under S13 RSA for the disposal of Radioactive waste (was RSA80 S7)                      Description: Minor variation to authorisation under RSA                      Status: <b>Authorisation superseded by a substantial or non substantial variationSuperseded</b>                      Positional Accuracy: Automatically positioned to the address</p>	A195W (NE)	756	3	527297 185410
15	<p><b>Registered Radioactive Substances</b></p> <p>Name: Royal Free Hampstead Nhs Trust                      Location: Royal Free Hospital, Pond Street, Hampstead, LONDON, NW3 2QG                      Authority: Environment Agency, Thames Region                      Permit Reference: Bz6759                      Dated: 12th May 2003                      Process Type: Authorisation under S13 RSA for the disposal of Radioactive waste (was RSA80 S7)                      Description: Substantial variation to authorisation under RSA                      Status: <b>Authorisation superseded by a substantial or non substantial variationSuperseded</b>                      Positional Accuracy: Automatically positioned to the address</p>	A195W (NE)	756	3	527297 185410
15	<p><b>Registered Radioactive Substances</b></p> <p>Name: Royal Free Hampstead Nhs Trust                      Location: Royal Free Hospital, Pond Street, HAMPSTEAD, LONDON, NW3 2QG                      Authority: Environment Agency, Thames Region                      Permit Reference: Bz4883                      Dated: 28th July 2002                      Process Type: Registration under S7 RSA for the keeping and use of Radioactive materials (was RSA80 S1)                      Description: Minor variation to a registration under the Act of an open source which is also the subject of an authorisation                      Status: <b>Authorisation superseded by a substantial or non substantial variationSuperseded</b>                      Positional Accuracy: Automatically positioned to the address</p>	A195W (NE)	756	3	527297 185410

Envirocheck®		Agency & Hydrological			
Map ID	Details	Quadrant Reference (Compass Direction)	Estimated Distance From Site	Contact	NGR
15	<p><b>Registered Radioactive Substances</b></p> <p>Name: Anthony Nolan Trust (Ant)                      Location: Royal Free Hospital, Pond Street, HAMPSTEAD, LONDON, NW3 2QG                      Authority: Environment Agency, Thames Region                      Permit Reference: Bz6392                      Dated: 29th April 2002                      Process Type: Registration under S7 RSA for the keeping and use of Radioactive materials (was RSA80 S1)                      Description: Registration under the Act of an open source which is also the subject of an authorisation                      Status: <b>Authorisation superseded by a substantial or non substantial variationSuperseded</b>                      Positional Accuracy: Automatically positioned to the address</p>	A195W (NE)	756	3	527297 185410
15	<p><b>Registered Radioactive Substances</b></p> <p>Name: Royal Free Hampstead Nhs Trust                      Location: Royal Free Hospital, Pond Street, HAMPSTEAD, LONDON, NW3 2QG                      Authority: Environment Agency, Thames Region                      Permit Reference: Bz6408                      Dated: 29th April 2002                      Process Type: Registration under S7 RSA for the keeping and use of Radioactive materials (was RSA80 S1)                      Description: Substantial variation to a registration under the Act of an open source which is also the subject of an authorisation                      Status: <b>Authorisation superseded by a substantial or non substantial variationSuperseded</b>                      Positional Accuracy: Automatically positioned to the address</p>	A195W (NE)	756	3	527297 185410
15	<p><b>Registered Radioactive Substances</b></p> <p>Name: Royal Free And University College Medical School Of University College London                      Location: Medical Physics Department, Royal Free Hospital, Pond Street, London, Greater London, NW3 2PF                      Authority: Environment Agency, Thames Region                      Permit Reference: Bz0214                      Dated: 26th November 2001                      Process Type: Registration under S7 RSA for the keeping and use of Radioactive materials (was RSA80 S1)                      Description: Substantial variation to a registration under the Act of an open source which is also the subject of an authorisation                      Status: <b>Authorisation superseded by a substantial or non substantial variationSuperseded</b>                      Positional Accuracy: Automatically positioned to the address</p>	A195W (NE)	756	3	527297 185410
15	<p><b>Registered Radioactive Substances</b></p> <p>Name: Royal Free Hampstead Nhs Trust                      Location: Royal Free Hospital, Pond Street, London, NW3 2QG                      Authority: Environment Agency, Thames Region                      Permit Reference: Bz5708                      Dated: 14th February 2001                      Process Type: Authorisation under S13 RSA for the disposal of Radioactive waste (was RSA80 S7)                      Description: Substantial variation to authorisation under RSA                      Status: <b>Authorisation superseded by a substantial or non substantial variationSuperseded</b>                      Positional Accuracy: Automatically positioned to the address</p>	A195W (NE)	756	3	527297 185410
15	<p><b>Registered Radioactive Substances</b></p> <p>Name: Polymasc Pharmaceuticals Plc                      Location: Royal Free Hospital, Pond Street, Hampstead, LONDON, NW3 2QG                      Authority: Environment Agency, Thames Region                      Permit Reference: Bz5678                      Dated: 14th February 2001                      Process Type: Authorisation under S13 RSA for the disposal of Radioactive waste (was RSA80 S7)                      Description: Authorisation under RSA                      Status: <b>Authorisation either revoked or cancelledCancelled</b>                      Positional Accuracy: Automatically positioned to the address</p>	A195W (NE)	756	3	527297 185410



Agency & Hydrological

Map ID	Details	Quadrant Reference (Compass Direction)	Estimated Distance From Site	Contact	NGR
15	<p><b>Registered Radioactive Substances</b></p> <p>Name: Royal Free And University College Medical School Of University College London                      Location: Medical Physics Department, Royal Free Hospital, Pond Street, London, Greater London, NW3 2PF                      Authority: Environment Agency, Thames Region                      Permit Reference: B96254                      Dated: 27th October 1998                      Process Type: Registration under S7 RSA for the keeping and use of Radioactive materials (was RSA60 S1)                      Description: Minor variation to a registration under the Act of an open source which is also the subject of an authorisation                      Status: <b>Authorisation superseded by a substantial or non substantial variationSuperseded</b>                      Positional Accuracy: Automatically positioned to the address</p>	A19SW (NE)	756	3	527297 185410
15	<p><b>Registered Radioactive Substances</b></p> <p>Name: Royal Free Hampstead Nhs Trust                      Location: Royal Free Hospital, Pond Street, Hampstead, LONDON, NW3 2QG                      Authority: Environment Agency, Thames Region                      Permit Reference: AV1327                      Dated: 11th August 1987                      Process Type: Authorisation under S13 RSA for the disposal of Radioactive waste (was RSA60 S7)                      Description: Substantial variation to authorisation under RSA                      Status: <b>Authorisation superseded by a substantial or non substantial variationSuperseded</b>                      Positional Accuracy: Automatically positioned to the address</p>	A19SW (NE)	756	3	527297 185410
15	<p><b>Registered Radioactive Substances</b></p> <p>Name: Royal Free And University College Medical School Of University College London                      Location: Medical Physics Department, Royal Free Hospital, Pond Street, London, Greater London, NW3 2PF                      Authority: Environment Agency, Thames Region                      Permit Reference: AR0403                      Dated: 12th July 1995                      Process Type: Registration under S7 RSA for the keeping and use of Radioactive materials (was RSA60 S1)                      Description: Registration under the Act of an open source which is also the subject of an authorisation                      Status: <b>Authorisation superseded by a substantial or non substantial variationSuperseded</b>                      Positional Accuracy: Automatically positioned to the address</p>	A19SW (NE)	756	3	527297 185410
15	<p><b>Registered Radioactive Substances</b></p> <p>Name: Royal Free Hampstead Nhs Trust                      Location: Royal Free Hospital, Pond Street, Hampstead, LONDON, NW3 2QG                      Authority: Environment Agency, Thames Region                      Permit Reference: AH9987                      Dated: 21st June 1994                      Process Type: Authorisation under S13 RSA for the disposal of Radioactive waste (was RSA60 S7)                      Description: Authorisation under RSA                      Status: <b>Authorisation superseded by a substantial or non substantial variationSuperseded</b>                      Positional Accuracy: Automatically positioned to the address</p>	A19SW (NE)	756	3	527297 185410
15	<p><b>Registered Radioactive Substances</b></p> <p>Name: Royal Free Hampstead Nhs Trust                      Location: Royal Free Hospital, Pond Street, LONDON, NW3 2QG                      Authority: Environment Agency, Thames Region                      Permit Reference: AB4095                      Dated: 31st March 1991                      Process Type: Authorisation under S13 RSA for the disposal of Radioactive waste (was RSA60 S7)                      Description: Authorisation under RSA                      Status: <b>Authorisation superseded by a substantial or non substantial variationSuperseded</b>                      Positional Accuracy: Automatically positioned to the address</p>	A19SW (NE)	756	3	527297 185410
15	<p><b>Registered Radioactive Substances</b></p> <p>Name: Anthony Nolan Trust (Ant)                      Location: Royal Free Hospital, Pond Street, Hampstead, London, NW3 2QG                      Authority: Environment Agency, Thames Region                      Permit Reference: CBS171                      Dated: 2nd October 2007                      Process Type: Authorisation under S13 RSA for the disposal of Radioactive waste (was RSA60 S7)                      Description: Minor variation to authorisation under RSA                      Status: <b>Application has been authorised and any conditions apply to the operatorAuthorised</b>                      Positional Accuracy: Automatically positioned to the address</p>	A19SW (NE)	757	3	527297 185411



Agency & Hydrological

Map ID	Details	Quadrant Reference (Compass Direction)	Estimated Distance From Site	Contact	NGR
15	<p><b>Registered Radioactive Substances</b></p> <p>Name: Anthony Nolan Trust (Ant)                      Location: Royal Free Hospital, Pond Street, Hampstead, London, NW3 2QG                      Authority: Environment Agency, Thames Region                      Permit Reference: Bz0777                      Dated: 14th July 2005                      Process Type: Authorisation under S13 RSA for the disposal of Radioactive waste (was RSA60 S7)                      Description: Minor variation to authorisation under RSA                      Status: <b>Authorisation superseded by a substantial or non substantial variationSuperseded</b>                      Positional Accuracy: Automatically positioned to the address</p>	A19SW (NE)	757	3	527297 185411
15	<p><b>Registered Radioactive Substances</b></p> <p>Name: Anthony Nolan Trust (Ant)                      Location: Royal Free Hospital, Pond Street, Hampstead, London, NW3 2QG                      Authority: Environment Agency, Thames Region                      Permit Reference: Bw7643                      Dated: 1st December 2003                      Process Type: Authorisation under S13 RSA for the disposal of Radioactive waste (was RSA60 S7)                      Description: Minor variation to authorisation under RSA                      Status: <b>Authorisation superseded by a substantial or non substantial variationSuperseded</b>                      Positional Accuracy: Automatically positioned to the address</p>	A19SW (NE)	757	3	527297 185411
15	<p><b>Registered Radioactive Substances</b></p> <p>Name: Anthony Nolan Trust (Ant)                      Location: Royal Free Hospital, Pond Street, Hampstead, London, NW3 2QG                      Authority: Environment Agency, Thames Region                      Permit Reference: B5716                      Dated: 14th February 2001                      Process Type: Authorisation under S13 RSA for the disposal of Radioactive waste (was RSA60 S7)                      Description: Authorisation under RSA                      Status: <b>Authorisation superseded by a substantial or non substantial variationSuperseded</b>                      Positional Accuracy: Automatically positioned to the address</p>	A19SW (NE)	757	3	527297 185411
15	<p><b>Registered Radioactive Substances</b></p> <p>Name: Royal Free Hampstead Nhs Trust                      Location: Royal Free Hospital, Pond Street, Hampstead, LONDON, Greater London, NW3 2QG                      Authority: Environment Agency, Thames Region                      Permit Reference: AE8658                      Dated: 24th March 1992                      Process Type: Registration under S7 RSA for the keeping and use of Radioactive materials (was RSA60 S1)                      Description: Registration under the Act of multiple open sources which are also the subject of authorisations                      Status: <b>Authorisation superseded by a substantial or non substantial variationSuperseded</b>                      Positional Accuracy: Automatically positioned to the address</p>	A19SW (NE)	757	3	527302 185405
15	<p><b>Registered Radioactive Substances</b></p> <p>Name: Royal Free Hampstead NHS Trust                      Location: Royal Free Hospital, Pond Street, Hampstead, LONDON, Greater London, NW3 2QG                      Authority: Environment Agency, Thames Region                      Permit Reference: AR0373                      Dated: 11th July 1995                      Process Type: Registration under S7 RSA for the keeping and use of Radioactive materials (was RSA60 S1)                      Description: Minor variation to a registration under the Act of an open source which is also the subject of an authorisation                      Status: <b>Authorisation superseded by a substantial or non substantial variationSuperseded</b>                      Positional Accuracy: Automatically positioned to the address</p>	A19SW (NE)	750	3	527302 185410
16	<p><b>Registered Radioactive Substances</b></p> <p>Name: Polymasc Pharmaceuticals Plc                      Location: Anthony Nolan Building, Royal Free Hospital Site, Fleet Road, Hampstead, LONDON, Greater London, NW3 2EZ                      Authority: Environment Agency, Thames Region                      Permit Reference: AUM924                      Dated: 20th February 1996                      Process Type: Registration under S7 RSA for the keeping and use of Radioactive materials (was RSA60 S1)                      Description: Registration under the Act of an open source which is also the subject of an authorisation                      Status: <b>Authorisation either revoked or cancelledCancelled</b>                      Positional Accuracy: Manually positioned to the address or location</p>	A19SE (NE)	968	3	527500 185495



Agency & Hydrological

Map ID	Details	Quadrant Reference (Compass Direction)	Estimated Distance From Site	Contact	NGR
17	<p><b>Water Abstractions</b></p> <p>Operator: London Borough Of Camden                      Licence Number: 28/39/39/0219                      Permit Version: 1                      Location: Swiss Cottage Open Space- Borehole                      Authority: Environment Agency, Thames Region                      Abstraction: Municipal Grounds: Spray Irrigation - Direct                      Abstraction Type: Water may be abstracted from a single point                      Source: Groundwater                      Daily Rate (m3): Not Supplied                      Yearly Rate (m3): Not Supplied                      Details: Swiss Cottage Open Space, Winchester Road, London.                      Authorised Start: 01 January                      Authorised End: 31 December                      Permit Start Date: 1st April 2008                      Permit End Date: Not Supplied                      Positional Accuracy: Located by supplier to within 10m</p>	A8NE (S)	599	3	526800 184290
	<p><b>Water Abstractions</b></p> <p>Operator: Thames Water Utilities Ltd                      Licence Number: 28/39/39/0231                      Permit Version: 1                      Location: Barrow Hill Pumping Station - Borehole                      Authority: Environment Agency, Thames Region                      Abstraction: Public Water Supply: Potable Water Supply - Direct                      Abstraction Type: Water may be abstracted from a single point                      Source: Groundwater                      Daily Rate (m3): Not Supplied                      Yearly Rate (m3): Not Supplied                      Details: Barrow Hill Pumping Station                      Authorised Start: 01 January                      Authorised End: 31 December                      Permit Start Date: 1st April 2007                      Permit End Date: Not Supplied                      Positional Accuracy: Located by supplier to within 10m</p>	A4NE (SE)	1488	3	527640 183690
	<p><b>Water Abstractions</b></p> <p>Operator: Thames Water Utilities Ltd                      Licence Number: 28/39/39/0202                      Permit Version: 1                      Location: Barrow Hill Pumping Station - Borehole                      Authority: Environment Agency, Thames Region                      Abstraction: Public Water Supply: Potable Water Supply - Direct                      Abstraction Type: Water may be abstracted from a single point                      Source: Groundwater                      Daily Rate (m3): Not Supplied                      Yearly Rate (m3): Not Supplied                      Details: Barrow Hill Pumping Station                      Authorised Start: 01 January                      Authorised End: 31 December                      Permit Start Date: 26th September 2002                      Permit End Date: Not Supplied                      Positional Accuracy: Located by supplier to within 10m</p>	A4NE (SE)	1488	3	527640 183690
	<p><b>Water Abstractions</b></p> <p>Operator: Zoological Society Of London                      Licence Number: 28/39/39/0035                      Permit Version: 100                      Location: Borehole At Regent'S Park, London Nw1                      Authority: Environment Agency, Thames Region                      Abstraction: Zoos/Kennels/Stables: Animal Watering &amp; General Use (Non Agricultural)                      Abstraction Type: Water may be abstracted from a single point                      Source: Groundwater                      Daily Rate (m3): 59                      Yearly Rate (m3): 681                      Details: Regent'S Park, London Nw1                      Authorised Start: 01 January                      Authorised End: 31 December                      Permit Start Date: 4th April 1996                      Permit End Date: Not Supplied                      Positional Accuracy: Located by supplier to within 100m</p>	A5SW (SE)	1940	3	528000 183400



Agency & Hydrological

Map ID	Details	Quadrant Reference (Compass Direction)	Estimated Distance From Site	Contact	NGR
	<p><b>Water Abstractions</b></p> <p>Operator: British Waterways Board                      Licence Number: 28/39/39/0173                      Permit Version: 100                      Location: Oval Road, Camden - Grand Union Regents Canal                      Authority: Environment Agency, Thames Region                      Abstraction: Other Industrial/Commercial/Public Services: Non-Evaporative Cooling                      Abstraction Type: Water may be abstracted from a single point                      Source: Surface                      Daily Rate (m3): 20                      Yearly Rate (m3): 7000                      Details: Land At Oval Road, Camden, London                      Authorised Start: 01 January                      Authorised End: 31 December                      Permit Start Date: 8th December 1994                      Permit End Date: Not Supplied                      Positional Accuracy: Located by supplier to within 10m</p>	(SE)	1946	3	526490 184020
	<p><b>Water Abstractions</b></p> <p>Operator: British Waterways Board                      Licence Number: 28/39/39/0164                      Permit Version: 101                      Location: Southampton Bridge, London, Nw8 - Regents Canal                      Authority: Environment Agency, Thames Region                      Abstraction: Amenity: Spray Irrigation - Direct                      Abstraction Type: Water may be abstracted from a single point                      Source: Surface                      Daily Rate (m3): Not Supplied                      Yearly Rate (m3): Not Supplied                      Details: Pipeline Alongside The Regents Canal, London                      Authorised Start: 01 January                      Authorised End: 31 December                      Permit Start Date: 17th December 2007                      Permit End Date: Not Supplied                      Positional Accuracy: Located by supplier to within 10m</p>	(SE)	1955	3	528500 184020
	<p><b>Water Abstractions</b></p> <p>Operator: British Waterways Board                      Licence Number: 28/39/39/0164                      Permit Version: 100                      Location: Southampton Bridge, London, Nw8 - Regents Canal                      Authority: Environment Agency, Thames Region                      Abstraction: Amenity: Spray Irrigation - Direct                      Abstraction Type: Water may be abstracted from a single point                      Source: Surface                      Daily Rate (m3): 3840                      Yearly Rate (m3): 1                      Details: Pipeline Alongside The Regents Canal, London                      Authorised Start: 01 January                      Authorised End: 31 December                      Permit Start Date: 25th April 1983                      Permit End Date: Not Supplied                      Positional Accuracy: Located by supplier to within 10m</p>	(SE)	1955	3	528500 184020
	<p><b>Water Abstractions</b></p> <p>Operator: British Waterways                      Licence Number: 28/39/39/0164B                      Permit Version: Not Supplied                      Location: Southampton Bridge, LONDON, Nw8                      Authority: Environment Agency, Thames Region                      Abstraction: Industrial Cooling (Cegb)                      Abstraction Type: Not Supplied                      Source: River                      Daily Rate (m3): 8840                      Yearly Rate (m3): 1                      Details: Annual Abstraction Total Aggregated To Another Licence For Quantity Purposes.                      Authorised Start: Not Supplied                      Authorised End: Not Supplied                      Permit Start Date: Not Supplied                      Permit End Date: Not Supplied                      Positional Accuracy: Located by supplier to within 100m</p>	(SE)	1964	3	528500 184000
	<p><b>Groundwater Vulnerability</b></p> <p>Soil Classification: Not classified                      Map Sheet: Sheet 39 West London                      Scale: 1:100,000</p>	A13NW (S)	0	3	526724 184885
	<p><b>Drift Deposits</b></p> <p>None</p>				
	<p><b>Bedrock Aquifer Designations</b></p> <p>Aquifer Designation: Unproductive Strata</p>	A13NW (S)	0	4	526724 184885



Agency & Hydrological

Map ID	Details	Quadrant Reference (Compass Direction)	Estimated Distance From Site	Contact	NGR
	Superficial Aquifer Designations No Data Available				
10	Source Protection Zones Name: Barrow Hill Source: Environment Agency, Head Office Reference: Th405 Type: Zone II (Outer Protection Zone): Either 25% of the source area or a 400 day travel time whichever is greater.	A13SE (SE)	279	3	526842 184615
	Extreme Flooding from Rivers or Sea without Defences None				
	Flooding from Rivers or Sea without Defences None				
	Areas Benefiting from Flood Defences None				
	Flood Water Storage Areas None				
	Flood Defences None				



Waste

Map ID	Details	Quadrant Reference (Compass Direction)	Estimated Distance From Site	Contact	NGR
19	Historical Landfill Sites Licence Holder: Not Supplied Location: London NW8 Name: Canfield Place Operator Location: Not Supplied Boundary Accuracy: As Supplied Provider Reference: EAHL12043 First Input Date: Not Supplied Last Input Date: Not Supplied Specified Waste: Not Supplied Type: EA Waste Ref: 0 Regis Ref: Not Supplied WRC Ref: Not Supplied BGS Ref: Not Supplied Other Ref: DON009	A12SE (W)	638	3	526071 184814
	Local Authority Landfill Coverage Name: London Borough of Camden - Has no landfill data to supply		0	6	526724 184885
20	Registered Waste Transfer Sites Licence Holder: P B Donoghue Licence Reference: DL140 Site Location: BR Goods Yard at 269 Finchley Road, CAMDEN, London, NW3 Operator Location: As Site Address Authority: Environment Agency - Thames Region, North East Area Site Category: Transfer Max Input Rate: Medium (Equal to or greater than 25,000 and less than 75,000 tonnes per year) Waste Source: No known restriction on source of waste Restrictions: Licence Status: Licence lapsed/cancelled/defunct/not applicable/surrendered/Cancelled Dated: 1st February 1992 Preceded By: DL140 Licence: Superseded By: Not Given Licence: Positional Accuracy: Manually positioned to the address or location Boundary Quality: Not Supplied Authorised Waste: Waste Cat. A = Inert Wastes Waste Cat. B1 Gen. Non-Putresc Max Waste Permitted By Licence- Stated Prohibited Waste: Clinical - As In Coll/Disp Regs Of '88 Liquid/Slurry/Sludge Wastes Poisonous, Noxious, Polluting Wastes Special Wastes Waste N.O.S.	A12SE (W)	515	3	526200 184780
20	Registered Waste Transfer Sites Licence Holder: P B Donoghue Licence Reference: DL140 Site Location: BR Goods Yard, 269 Finchley Road, CAMDEN, London, NW3 Operator Location: As Site Address Authority: Environment Agency - Thames Region, North East Area Site Category: Transfer Max Input Rate: Medium (Equal to or greater than 25,000 and less than 75,000 tonnes per year) Waste Source: No known restriction on source of waste Restrictions: Licence Status: Record superseded/Superseded Dated: 1st August 1983 Preceded By: Not Given Licence: Superseded By: DL140 Licence: Positional Accuracy: Manually positioned to the address or location Boundary Quality: Not Supplied Authorised Waste: Commercial Waste Construction Ind. Wastes Max Waste Permitted By Licence(Stated) Prohibited Waste: Clinical Waste -Clause 2 & 4 Hsc 1982 Notifiable Wastes Putrescible Waste Special Wastes	A12SE (W)	515	3	526200 184780



**Geological**

Map ID	Details	Quadrant Reference (Compass Direction)	Estimated Distance From Site	Contact	NGR
	<b>BGS 1:625,000 Solid Geology</b> Description: London Clay	A13NW (S)	0	4	526724 184885
	<b>Coal Mining Affected Areas</b> In an area which may not be affected by coal mining				
	<b>Non Coal Mining Areas of Great Britain</b> No Hazard				
	<b>Potential for Collapsible Ground Stability Hazards</b> No Hazard				
	<b>Potential for Compressible Ground Stability Hazards</b> Hazard Potential: No Hazard Source: British Geological Survey, National Geoscience Information Service	A13NW (S)	0	4	526724 184885
	<b>Potential for Compressible Ground Stability Hazards</b> Hazard Potential: No Hazard Source: British Geological Survey, National Geoscience Information Service	A13NW (N)	105	4	526724 185000
	<b>Potential for Ground Dissolution Stability Hazards</b> No Hazard				
	<b>Potential for Landslide Ground Stability Hazards</b> Hazard Potential: Very Low Source: British Geological Survey, National Geoscience Information Service	A13NW (S)	0	4	526724 184885
	<b>Potential for Landslide Ground Stability Hazards</b> Hazard Potential: Very Low Source: British Geological Survey, National Geoscience Information Service	A13NW (N)	105	4	526724 185000
	<b>Potential for Landslide Ground Stability Hazards</b> Hazard Potential: Low Source: British Geological Survey, National Geoscience Information Service	A13NE (NE)	244	4	526950 185025
	<b>Potential for Landslide Ground Stability Hazards</b> Hazard Potential: Low Source: British Geological Survey, National Geoscience Information Service	A13NE (E)	245	4	526975 184975
	<b>Potential for Running Sand Ground Stability Hazards</b> Hazard Potential: No Hazard Source: British Geological Survey, National Geoscience Information Service	A13NW (S)	0	4	526724 184885
	<b>Potential for Running Sand Ground Stability Hazards</b> Hazard Potential: No Hazard Source: British Geological Survey, National Geoscience Information Service	A13NW (N)	105	4	526724 185000
	<b>Potential for Running Sand Ground Stability Hazards</b> Hazard Potential: Very Low Source: British Geological Survey, National Geoscience Information Service	A13NW (N)	155	4	526724 185050
	<b>Potential for Shrinking or Swelling Clay Ground Stability Hazards</b> Hazard Potential: Moderate Source: British Geological Survey, National Geoscience Information Service	A13NW (S)	0	4	526724 184885
	<b>Potential for Shrinking or Swelling Clay Ground Stability Hazards</b> Hazard Potential: Moderate Source: British Geological Survey, National Geoscience Information Service	A13NW (N)	105	4	526724 185000
	<b>Radon Potential - Radon Affected Areas</b> Affected Area: The property is in a lower probability radon area, as less than 1% of homes are above the action level Source: British Geological Survey, National Geoscience Information Service	A13NW (S)	0	4	526724 184885
	<b>Radon Potential - Radon Protection Measures</b> Protection Measure: No radon protective measures are necessary in the construction of new dwellings or extensions Source: British Geological Survey, National Geoscience Information Service	A13NW (S)	0	4	526724 184885



**Industrial Land Use**

Map ID	Details	Quadrant Reference (Compass Direction)	Estimated Distance From Site	Contact	NGR
21	<b>Contemporary Trade Directory Entries</b> Name: Daleham Garage Location: 14, Daleham Mews, London, NW3 5DB Classification: Garage Services Status: Active Positional Accuracy: Automatically positioned to the address	A13NE (E)	6	-	526749 184894
21	<b>Contemporary Trade Directory Entries</b> Name: Continental Autos Location: 10, Daleham Mews, London, NW3 5DB Classification: Garage Services Status: Inactive Positional Accuracy: Automatically positioned to the address	A13NE (NE)	23	-	526749 184917
21	<b>Contemporary Trade Directory Entries</b> Name: Auto Reliant Suspension Co Location: 25, Daleham Mews, London, NW3 5DB Classification: Garage Services Status: Inactive Positional Accuracy: Automatically positioned to the address	A13SE (E)	26	-	526768 184884
21	<b>Contemporary Trade Directory Entries</b> Name: Comac Motors Location: 19, Daleham Mews, London, NW3 5DB Classification: Garage Services Status: Inactive Positional Accuracy: Automatically positioned to the address	A13NE (NE)	31	-	526770 184911
21	<b>Contemporary Trade Directory Entries</b> Name: Mr Lewis Cohens Fry Cleaning Co Location: 95, Belsize Lane, London, NW3 5BE Classification: Dry Cleaners Status: Active Positional Accuracy: Automatically positioned to the address	A13SE (E)	42	-	526784 184870
22	<b>Contemporary Trade Directory Entries</b> Name: Pyramid Location: 52, Belsize Lane, London, NW3 5AR Classification: Dry Cleaners Status: Active Positional Accuracy: Automatically positioned to the address	A13NE (NE)	158	-	526874 184984
23	<b>Contemporary Trade Directory Entries</b> Name: Ampersand Location: 37c, Maresfield Gardens, London, NW3 5SG Classification: Lampshade Manufacturers & Distributors Status: Inactive Positional Accuracy: Automatically positioned to the address	A13NW (W)	280	-	526425 184896
24	<b>Contemporary Trade Directory Entries</b> Name: Clean 4 You Location: 55, Belsize Park, London, NW3 4EE Classification: Cleaning Services - Domestic Status: Inactive Positional Accuracy: Automatically positioned to the address	A13SW (S)	309	-	526650 184571
25	<b>Contemporary Trade Directory Entries</b> Name: Bp Hampstead Service Station Location: A, 104, Finchley Road, London, NW3 5EY Classification: Petrol Filling Stations - 24 Hour Status: Active Positional Accuracy: Automatically positioned to the address	A13SW (SW)	397	-	526471 184554
26	<b>Contemporary Trade Directory Entries</b> Name: Cross Weir Ltd Location: Barkat House, 116-118, Finchley Road, London, NW3 5HT Classification: Valve Manufacturers & Suppliers Status: Inactive Positional Accuracy: Automatically positioned to the address	A12SE (SW)	401	-	526376 184647
27	<b>Contemporary Trade Directory Entries</b> Name: Kwik-Fit Location: 1, Northways Parade, London, NW3 5EN Classification: Tyro Dealers Status: Inactive Positional Accuracy: Automatically positioned to the address	A8NW (S)	408	-	526596 184482
27	<b>Contemporary Trade Directory Entries</b> Name: Speedway Autocare Ltd Location: 1, Northways Parade, London, NW3 5EN Classification: Garage Services Status: Active Positional Accuracy: Automatically positioned to the address	A8NW (S)	408	-	526596 184482



Industrial Land Use

Map ID	Details	Quadrant Reference (Compass Direction)	Estimated Distance From Site	Contact	NGR
28	<b>Contemporary Trade Directory Entries</b> Name: Wilkinson Freed (Veneers) Ltd Location: 124, Finchley Road, London, NW3 5HT Classification: Veneer Manufacturers Status: Inactive Positional Accuracy: Manually positioned to the address or location	A12SE (W)	410	-	526319 184738
28	<b>Contemporary Trade Directory Entries</b> Name: Hairway Location: 125, Finchley Road, London, NW3 5HT Classification: Electrolysis Status: Inactive Positional Accuracy: Automatically positioned to the address	A12SE (W)	414	-	526308 184759
28	<b>Contemporary Trade Directory Entries</b> Name: Colorama Location: Flat 1, 223, Finchley Road, London, NW3 6LP Classification: Photographic Processors Status: Inactive Positional Accuracy: Manually positioned to the address or location	A12SE (SW)	447	-	526293 184703
28	<b>Contemporary Trade Directory Entries</b> Name: Gerald Wise & Co Ltd Location: 225a, Finchley Road, London, NW3 6LP Classification: Metal Industries - Primary Status: Active Positional Accuracy: Automatically positioned to the address	A12SE (W)	449	-	526266 184714
28	<b>Contemporary Trade Directory Entries</b> Name: Quicksilver Refiners Ltd Location: 225a, Finchley Road, London, NW3 6LP Classification: Metal Industries - Primary Status: Inactive Positional Accuracy: Automatically positioned to the address	A12SE (W)	449	-	526266 184714
28	<b>Contemporary Trade Directory Entries</b> Name: Capacity Uk Ltd Location: 1-3, Canfield Place, London, NW6 3BT Classification: Clothing & Fabrics - Manufacturers Status: Active Positional Accuracy: Automatically positioned to the address	A12SE (W)	491	-	526251 184691
28	<b>Contemporary Trade Directory Entries</b> Name: L T C Distribution Location: 1-3, Canfield Place, London, NW6 3BT Classification: Distribution Services Status: Active Positional Accuracy: Manually positioned to the address or location	A12SE (W)	491	-	526251 184691
29	<b>Contemporary Trade Directory Entries</b> Name: Snappy Snaps Location: 189, Finchley Road, London, NW3 6LB Classification: Photographic Processors Status: Inactive Positional Accuracy: Automatically positioned to the address	A12SE (SW)	450	-	526365 184581
29	<b>Contemporary Trade Directory Entries</b> Name: Robert Dyas Ltd Location: 183, Finchley Road, London, NW3 6LB Classification: Hardware Status: Active Positional Accuracy: Automatically positioned to the address	A12SE (SW)	456	-	526368 184568
29	<b>Contemporary Trade Directory Entries</b> Name: H Khan Location: 17, Goldhurst Terrace, London, NW6 3HX Classification: Dry Cleaners Status: Inactive Positional Accuracy: Automatically positioned to the address	A7NE (SW)	497	-	526353 184546
29	<b>Contemporary Trade Directory Entries</b> Name: Silk Dry Cleaner Location: 17, Goldhurst Terrace, London, NW6 3HX Classification: Dry Cleaners Status: Inactive Positional Accuracy: Automatically positioned to the address	A7NE (SW)	497	-	526333 184546
29	<b>Contemporary Trade Directory Entries</b> Name: Silk Dry Cleaning Location: 17, Goldhurst Terrace, London, NW6 3HX Classification: Dry Cleaners Status: Inactive Positional Accuracy: Automatically positioned to the address	A7NE (SW)	497	-	526333 184546



Industrial Land Use

Map ID	Details	Quadrant Reference (Compass Direction)	Estimated Distance From Site	Contact	NGR
30	<b>Contemporary Trade Directory Entries</b> Name: 47 Jours Design Location: 19, Glenloch Road, London, NW3 4DJ Classification: Soft Furnishings - Manufacturers Status: Inactive Positional Accuracy: Automatically positioned to the address	A14NW (E)	451	-	527101 184943
31	<b>Contemporary Trade Directory Entries</b> Name: Trans-World Trading Ltd Location: 24, Northways Parade, London, NW3 5DN Classification: Photographic Equipment & Supplies - Wholesale Status: Active Positional Accuracy: Automatically positioned to the address	A8NW (S)	453	-	526630 184429
31	<b>Contemporary Trade Directory Entries</b> Name: Smart Choice Location: 23, Northways Parade, London, NW3 5DN Classification: Dry Cleaners Status: Active Positional Accuracy: Automatically positioned to the address	A8NW (S)	453	-	526630 184429
32	<b>Contemporary Trade Directory Entries</b> Name: Agfa-Digital Photosnap Ltd Location: 171, Finchley Road, London, NW3 6LB Classification: Photographic Processors Status: Inactive Positional Accuracy: Automatically positioned to the address	A8NW (SW)	455	-	526419 184522
33	<b>Contemporary Trade Directory Entries</b> Name: Chalcot House Services Ltd Location: 47, Belsize Park Gardens, London, NW3 4JL Classification: Cleaning Services - Domestic Status: Active Positional Accuracy: Automatically positioned to the address	A14SW (E)	459	-	527182 184746
33	<b>Contemporary Trade Directory Entries</b> Name: Chalcot House Services Location: Flat 1, 51, Belsize Park Gardens, London, NW3 4JL Classification: Commercial Cleaning Services Status: Active Positional Accuracy: Automatically positioned to the address	A14SW (E)	481	-	527202 184737
34	<b>Contemporary Trade Directory Entries</b> Name: S E Ltd Location: 8, Froggnal, London, NW3 6AJ Classification: Textile Manufacturing Status: Inactive Positional Accuracy: Automatically positioned to the address	A12NE (W)	462	-	526253 184937
35	<b>Contemporary Trade Directory Entries</b> Name: Printing.Com Location: 3, Harben Parade, Finchley Road, London, NW3 6JP Classification: Printers Status: Active Positional Accuracy: Automatically positioned to the address	A8NW (S)	486	-	526586 184404
35	<b>Contemporary Trade Directory Entries</b> Name: Kall Kwik Location: 3, Harben Parade, Finchley Road, London, NW3 6JP Classification: Printers Status: Inactive Positional Accuracy: Automatically positioned to the address	A8NW (S)	486	-	526586 184404
36	<b>Contemporary Trade Directory Entries</b> Name: A K Design & Print Location: 3, Harben Parade, Finchley Road, London, NW3 6JP Classification: Printers Status: Active Positional Accuracy: Manually positioned to the address or location	A8NW (S)	486	-	526586 184404
36	<b>Contemporary Trade Directory Entries</b> Name: Bonsai Breakdown Location: Flat 7, Noel House, Harben Road, London, NW6 4RL Classification: Car Breakdown & Recovery Services Status: Inactive Positional Accuracy: Automatically positioned to the address	A8NW (SW)	492	-	526510 184423
37	<b>Contemporary Trade Directory Entries</b> Name: Esquire Location: 6, Canfield Gardens, London, NW6 3BB Classification: Dry Cleaners Status: Active Positional Accuracy: Automatically positioned to the address	A12SE (SW)	499	-	526255 184661