

136 FORTRESS ROAD

B:B

SEE DWG 106

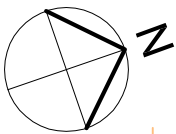
C:C

134 FORTRESS ROAD

SEE DWG 104

A:A

132 FORTRESS ROAD



profile of structure over

new (ambulant disabled)
timber stairs to
serve existing &
new first floor flats.

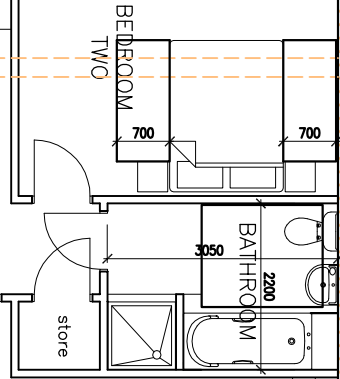
GROUND FLOOR

SCALE 1/100 @ A3

B:B

SEE DWGS 105 AND 106

"MAXIMUM FITNESS"
GYMNASIUM
144 FORTRESS ROAD



REAR GARDEN 49 LUPTON STREET

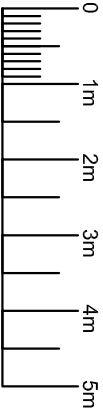
REAR GARDEN 51 LUPTON STREET

REAR GARDEN 53 LUPTON STREET

C:C

A:A

- Revision D—20. 09. 11—Revised inline with council's comments regarding ramp acces within atrium.
- Revision C 19. 09. 11 Revised inline with council's comments regarding ramp acces within atrium.
- Revision B 13. 09. 11 Revised inline with council's comments regarding Life Times Homes.
- Revision A 29. 03. 11 Roof terrace and spiral stair removed. Roof lights and sun pipes added to bedrooms.



PRIME BUILDING CONSULTANTS LTD.				DWG. No. 014. 968. 100 D
SURVEYORS . ARCHITECTS . PLANNERS		PRIME HOUSE		
CLIENT	Brontley Park Garden Estates	SCALE	1/100	1A QUEEN ANNE ROAD
PROJECT	The Old Bakery rear of 134 Fortress Rd London	DATE	Dec 2010	MADSTONE ME14 1HU
TITLE	GROUND FLOOR PLAN	DRAWN	P.H.	TEL. 01622 692249
		CHECKED		FAX. 01622 692296

COPYRIGHT. DO NOT REPRODUCE WITHOUT WRITTEN PERMISSION. DO NOT SCALE DRAWING