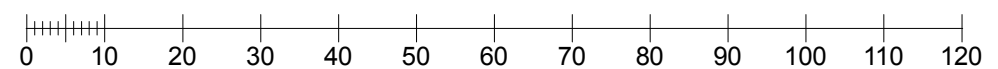
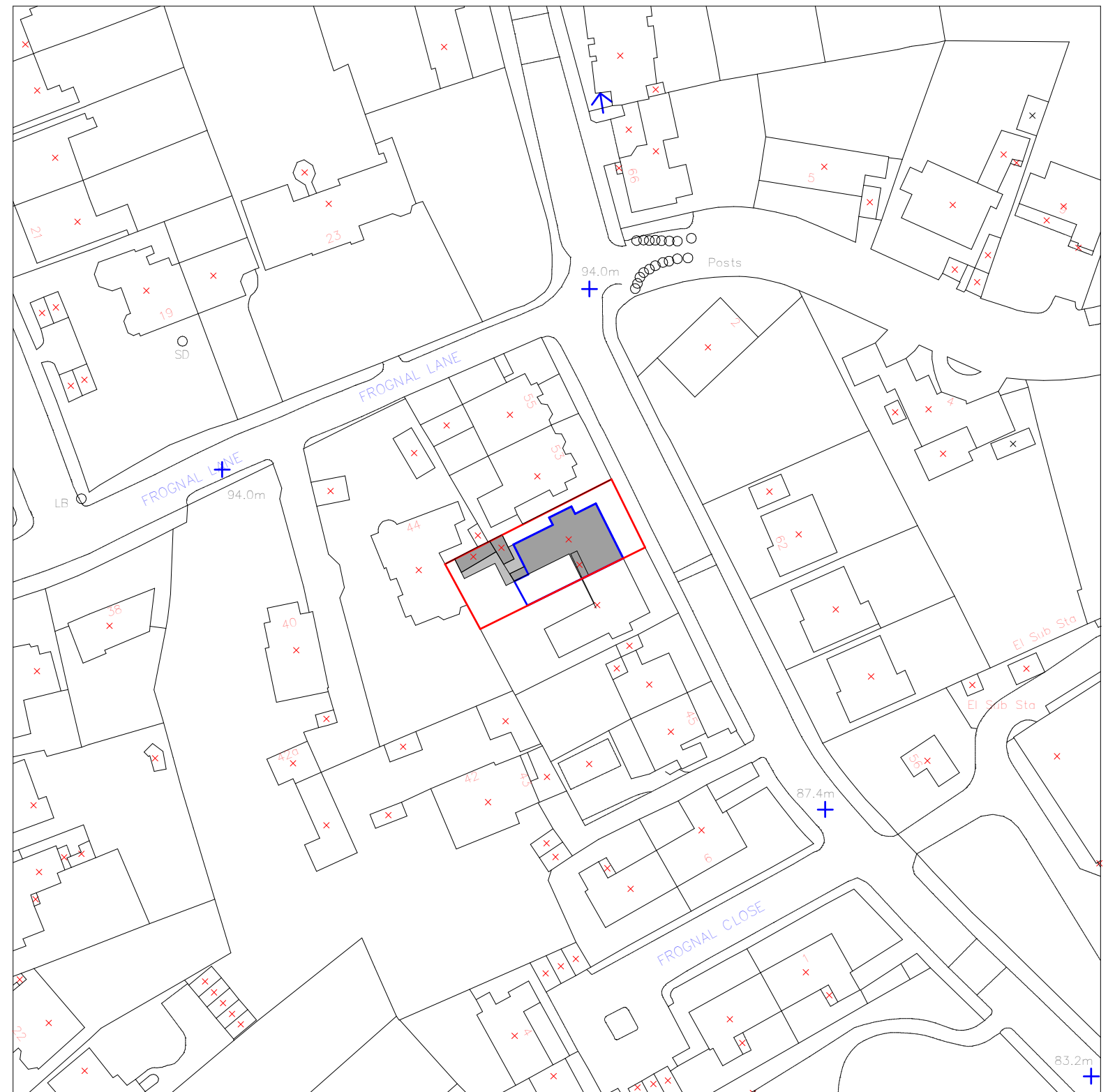





Satellite Images



N



Location Plan with Garden and Communal Area



Owned by the Applicant

OS Map 1:1000 @ A3