



Neil Gossif

Planning Services
Camden Town Hall
Argyle Street
London WC1H 8EQ

Email (enquiries only): env.devcon@camden.gov.uk
Telephone : 020 7974 1911
Fax : 020 7974 5713

For office use
Date
Payee
App. No.

Fee

Householder Application for Planning Permission for works or
extension to a dwelling and conservation area consent.
Town and Country Planning Act 1990
Planning (Listed Buildings and Conservation Areas Act) 1990

You can complete and submit this form electronically via the Planning Portal by visiting www.planningportal.gov.uk/apply

Publication of applications on planning authority websites

Please note that the information provided on this application form and in supporting documents may be published on the Authority's website. If you require any further clarification, please contact the Authority's planning department.

Please complete using block capitals and black ink.

It is important that you read the accompanying guidance notes as incorrect completion will delay the processing of your application.

1. Applicant Name and Address

Title: First name:
Last name:
Company (optional):
Unit: House number: House suffix:
House name:
Address 1:
Address 2:
Address 3:
Town:
County:
Country:
Postcode:

2. Agent Name and Address

Title: First name:
Last name:
Company (optional):
Unit: House number: House suffix:
House name:
Address 1:
Address 2:
Address 3:
Town:
County:
Country:
Postcode:

3. Description of Proposed Works

Please describe the proposed works:

Proposed dormer, roof window and
replacement windows.

3. Description of Proposed Works (continued)

Has the work already started? ☐ Yes ☒ No


If Yes, please state when the work was started (DD/MM/YYYY):



(date must be pre-application submission)

Has the work been completed? ☐ Yes ☒ No

If Yes, please state when the work was completed (DD/MM/YYYY):



(date must be pre-application submission)

4. Site Address Details

Please provide the full postal address of the application site.

Unit: ☐ House number: House suffix:

House name:

Address 1:

Address 2:

Address 3:

Town:

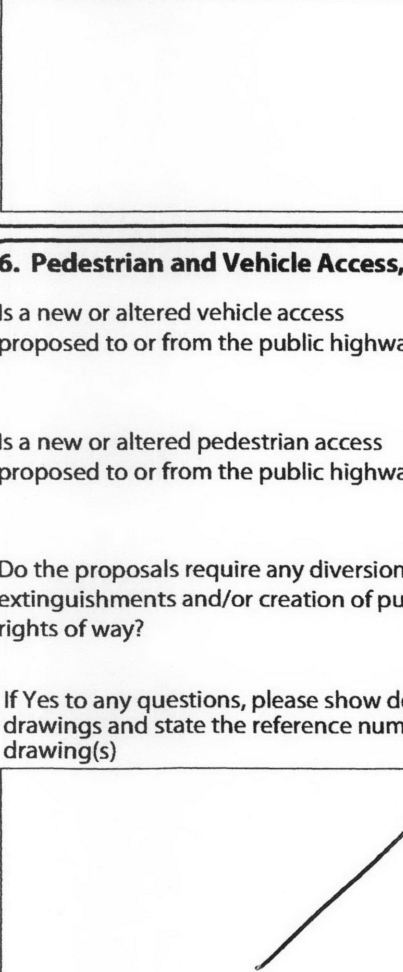
County:

Postcode (optional):

Description of location or a grid reference.
(must be completed if postcode is not known):

Easting: Northing:

Description:



5. Pre-application Advice

Has assistance or prior advice been sought from the local authority about this application? ☐ Yes ☒ No

If Yes, please complete the following information about the advice you were given. (This will help the authority to deal with this application more efficiently).

Please tick if the full contact details are not known, and then complete as much as possible: ☐

Officer name:

Reference:

Date (DD/MM/YYYY):
(must be pre-application submission)

Details of the pre-application advice received:




6. Pedestrian and Vehicle Access, Roads and Rights of Way

Is a new or altered vehicle access proposed to or from the public highway? ☐ Yes ☒ No

Is a new or altered pedestrian access proposed to or from the public highway? ☐ Yes ☒ No

Do the proposals require any diversions, extinguishments and/or creation of public rights of way? ☐ Yes ☒ No

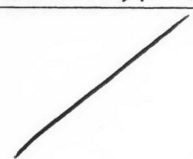
If Yes to any questions, please show details on your plans or drawings and state the reference number(s) of the plan(s)/drawing(s)



7. Trees and Hedges

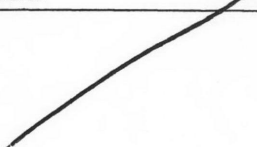
Are there any trees or hedges on your own property or on adjoining properties which are within falling distance of your proposed development? ☐ Yes ☒ No

If Yes, please mark their position on a scaled plan and state the reference number of any plan(s)/drawing(s):



Will any trees or hedges need to be removed or pruned in order to carry out your proposal? ☐ Yes ☒ No

If Yes, please show on your plans which trees by giving them numbers e.g. T1, T2 etc, state the reference number of the plan(s)/drawing(s) and indicate the scale.



8. Parking

Will the proposed works affect existing car parking arrangements?

☐ Yes ☒ No

If Yes, please describe:

9. Authority Employee / Member

With respect to the Authority, I am:

- (a) a member of staff
(b) an elected member
(c) related to a member of staff
(d) related to an elected member

Do any of these statements apply to you?

☐ Yes ☒ No

If Yes, please provide details of the name, relationship and role

10. Materials

If applicable, please state what materials are to be used externally. Include type, colour and name for each material:

	Existing (where applicable)	Proposed	Not applicable	Don't Know
Walls	Brick/render	Brick render	<input type="checkbox"/>	<input type="checkbox"/>
Roof	Slate	Slate	<input type="checkbox"/>	<input type="checkbox"/>
Windows	Timber/Metal	Timber	<input type="checkbox"/>	<input type="checkbox"/>
Doors	Timber	N/A	<input type="checkbox"/>	<input type="checkbox"/>
Boundary treatments (e.g. fences, walls)			<input checked="" type="checkbox"/>	<input type="checkbox"/>
Vehicle access and hard-standing			<input checked="" type="checkbox"/>	<input type="checkbox"/>
Lighting			<input checked="" type="checkbox"/>	<input type="checkbox"/>
Others (please specify)			<input checked="" type="checkbox"/>	<input type="checkbox"/>

Are you supplying additional information on submitted plan(s)/drawing(s)/design and access statement?

☒ Yes ☐ No

If Yes, please state references for the plan(s)/drawing(s)/design and access statement:

2 x A1 drawings showing existing and proposed elevations and floor plans scale 1:50

11. Explanation For Proposed Demolition Work

Why is it necessary to demolish all or part of the building(s) and or structure(s)?

12. Ownership Certificates

One certificate A, B, C, or D must be completed, together with the Agricultural Holdings Certificate with this application form

CERTIFICATE OF OWNERSHIP - CERTIFICATE A


Town and Country Planning (Development Management Procedure) (England) Order 2010 Certificate under Article 12 & Regulation 6 of the Planning (Listed Buildings and Conservation Areas) Regulations 1990

I certify/The applicant certifies that on the day 21 days before the date of this application nobody except myself/ the applicant was the owner (*owner is a person with a freehold interest or leasehold interest with at least 7 years left to run*) of any part of the land or building to which the application relates.

Signed - Applicant:

Or signed - Agent:

Date (DD/MM/YYYY):





18/11/11

CERTIFICATE OF OWNERSHIP - CERTIFICATE B

Town and Country Planning (Development Management Procedure) (England) Order 2010 Certificate under Article 12 & Regulation 6 of the Planning (Listed Buildings and Conservation Areas) Regulations 1990

I certify/ The applicant certifies that I have/the applicant has given the requisite notice to everyone else (as listed below) who, on the day 21 days before the date of this application, was the owner (*owner is a person with a freehold interest or leasehold interest with at least 7 years left to run*) of any part of the land or building to which this application relates.

Name of Owner	Address	Date Notice Served

Signed - Applicant:

Or signed - Agent:

Date (DD/MM/YYYY):

CERTIFICATE OF OWNERSHIP - CERTIFICATE C

Town and Country Planning (Development Management Procedure) (England) Order 2010 Certificate under Article 12 & Regulation 6 of the Planning (Listed Buildings and Conservation Areas) Regulations 1990

I certify/ The applicant certifies that:

- Neither Certificate A or B can be issued for this application
- All reasonable steps have been taken to find out the names and addresses of the other owners (*owner is a person with a freehold interest or leasehold interest with at least 7 years left to run*) of the land or building, or of a part of it, but I have/ the applicant has been unable to do so.

The steps taken were:

Name of Owner	Address	Date Notice Served

Notice of the application has been published in the following newspaper (circulating in the area where the land is situated):

On the following date (which must not be earlier than 21 days before the date of the application):

Signed - Applicant:

Or signed - Agent:

Date (DD/MM/YYYY):

15. Declaration

I/we hereby apply for planning permission/consent as described in this form and the accompanying plans/drawings and additional information.

Signed - Applicant:

Or signed - Agent:

Date (DD/MM/YYYY):

(date cannot be pre-application)

16. Applicant Contact Details

Telephone numbers

Country code:

National number:

Extension number:

Country code:

Mobile number (optional):

Country code:

Fax number (optional):

Email address (optional):

17. Agent Contact Details

Telephone numbers

Country code:

National number:

Extension number:

Country code:

Mobile number (optional):

Country code:

Fax number (optional):

Email address (optional):

18. Site Visit

Can the site be seen from a public road, public footpath, bridleway or other public land?

☐ Yes

☒ No

If the planning authority needs to make an appointment to carry out a site visit, whom should they contact? (Please select only one)

☒ Agent

☐ Applicant

☐ Other (if different from the agent/applicant's details)

If Other has been selected, please provide:

Contact name:

Telephone number:

Email address: