

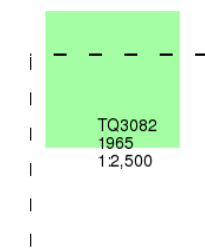
Additional SIMs

Published 1965

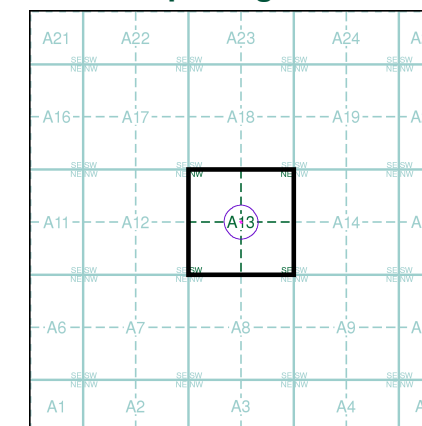
Source map scale - 1:2,500

The SIM cards (Ordnance Survey's 'Survey of Information on Microfilm') are further, minor editions of mapping which were produced and published in between the main editions as an area was updated. They date from 1947 to 1994, and contain detailed information on buildings, roads and land-use. These maps were produced at both 1:2,500 and 1:1,250 scales.

Map Name(s) and Date(s)



Historical Map - Segment A13



Order Details


Order Number: 36412231_1_1
Customer Ref: J11225
National Grid Reference: 530420, 182880
Slice: A
Site Area (Ha): 0.02
Search Buffer (m): 100

Site Details

11 St. Chad's Street, LONDON, WC1H 8BG



Tel: 0844 844 9952
Fax: 0844 844 9951
Web: www.envirocheck.co.uk



Ordnance Survey Plan

Published 1970 - 1979

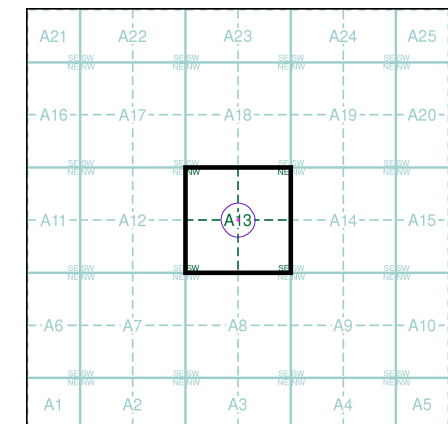
Source map scale - 1:1,250

The historical maps shown were reproduced from maps predominantly held at the scale adopted for England, Wales and Scotland in the 1840's. In 1854 the 1:2,500 scale was adopted for mapping urban areas and by 1896 it covered the whole of what were considered to be the cultivated parts of Great Britain. The published date given below is often some years later than the surveyed date. Before 1938, all OS maps were based on the Cassini Projection, with independent surveys of a single county or group of counties, giving rise to significant inaccuracies in outlying areas.

Map Name(s) and Date(s)

TQ3083SE	1970	1:1,250
TQ3082NW	1979	1:1,250
TQ3082NE	1973	1:1,250

Historical Map - Segment A13



Order Details

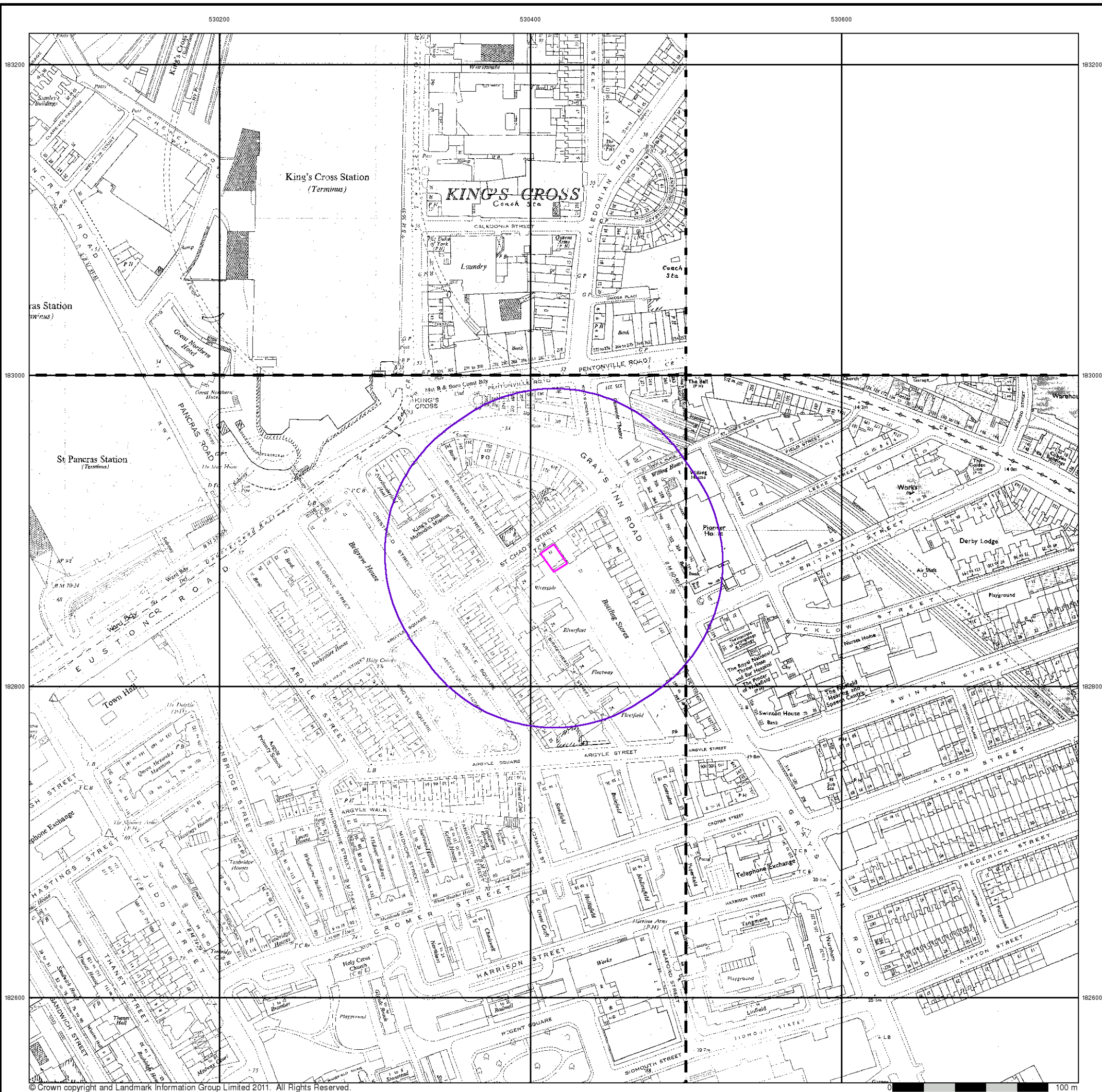
Order Number: 36412231_1_1
Customer Ref: J11225
National Grid Reference: 530420, 182880
Slice: A
Site Area (Ha): 0.02
Search Buffer (m): 100

Site Details

11 St. Chad's Street, LONDON, WC1H 8BG



Tel: 0844 844 9952
Fax: 0844 844 9951
Web: www.envirocheck.co.uk



Supply of Unpublished Survey Information

Published 1974 - 1976

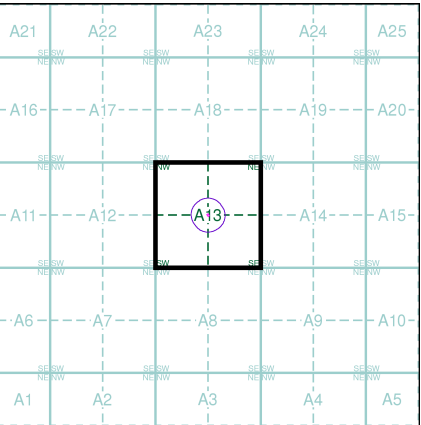
Source map scale - 1:1,250

SUSI maps (Supply of Unpublished Survey Information) were produced between 1972 and 1977, mainly for internal use at Ordnance Survey. These were more of a 'work-in-progress' plan as they showed updates of individual areas on a map. These maps were unpublished, and they do not represent a single moment in time. They were produced at both 1:2,500 and 1:1,250 scales.

Map Name(s) and Date(s)

TQ3083SW	1974	1:1,250
TQ3082NW	1974	1:1,250
TQ3082NE	1976	1:1,250

Historical Map - Segment A13



Order Details

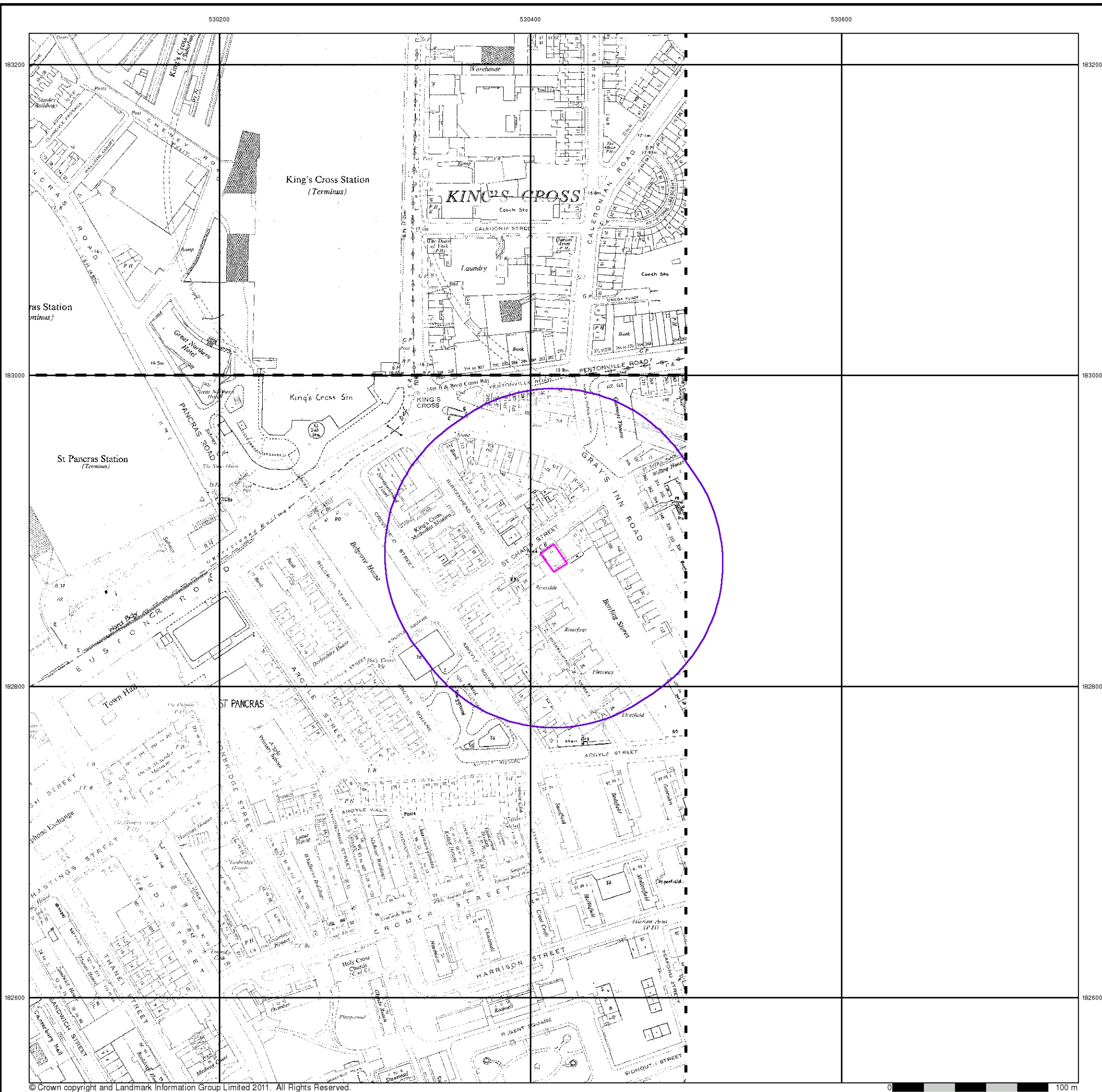
Order Number: 36412231_1_1
Customer Ref: J11225
National Grid Reference: 530420, 182880
Slice: A
Site Area (Ha): 0.02
Search Buffer (m): 100

Site Details

11 St. Chad's Street, LONDON, WC1H 8BG



Tel: 0844 844 9952
Fax: 0844 844 9951
Web: www.envirocheck.co.uk



Supply of Unpublished Survey Information

Published 1976

Source map scale - 1:1,250

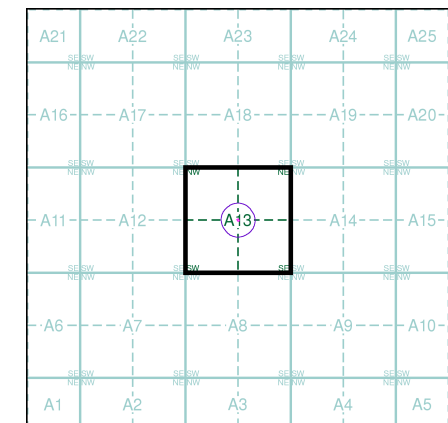
SUSI maps (Supply of Unpublished Survey Information) were produced between 1972 and 1977, mainly for internal use at Ordnance Survey. These were more of a 'work-in-progress' plan as they showed updates of individual areas on a map. These maps were unpublished, and they do not represent a single moment in time. They were produced at both 1:2,500 and 1:1,250 scales.

Map Name(s) and Date(s)

TQ3083SW
1976
1:1,250

TQ3082NW
1976
1:1,250

Historical Map - Segment A13



Order Details

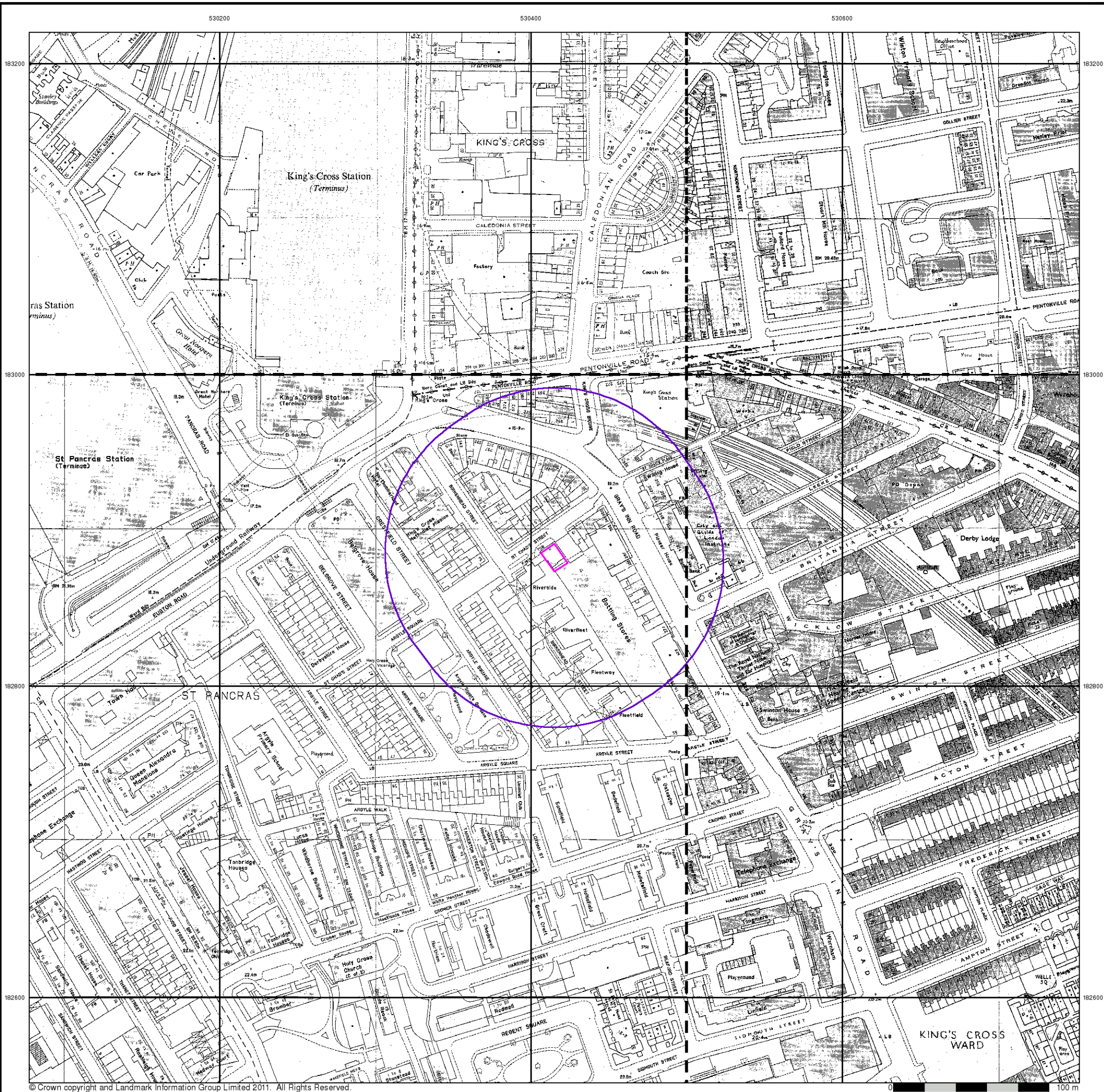
Order Number: 36412231_1_1
Customer Ref: J11225
National Grid Reference: 530420, 182880
Slice: A
Site Area (Ha): 0.02
Search Buffer (m): 100

Site Details

11 St. Chad's Street, LONDON, WC1H 8BG



Tel: 0844 844 9952
Fax: 0844 844 9951
Web: www.envirocheck.co.uk



Additional SIMs

Published 1982 - 1990

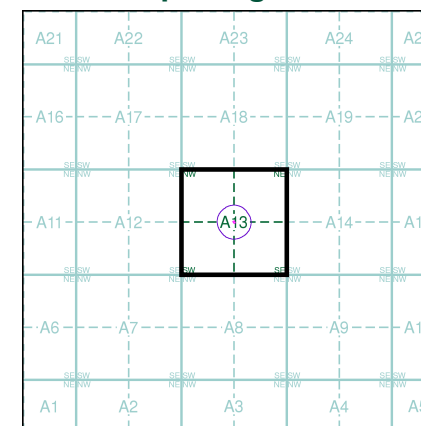
Source map scale - 1:1,250

The SIM cards (Ordnance Survey's 'Survey of Information on Microfilm') are further, minor editions of mapping which were produced and published in between the main editions as an area was updated. They date from 1947 to 1994, and contain detailed information on buildings, roads and land-use. These maps were produced at both 1:2,500 and 1:1,250 scales.

Map Name(s) and Date(s)

TQ3083SW 1982 1:1,250	TQ3083SE 1983 1:1,250
TQ3082NW 1990 1:1,250	TQ3082NE 1982 1:1,250

Historical Map - Segment A13



Order Details

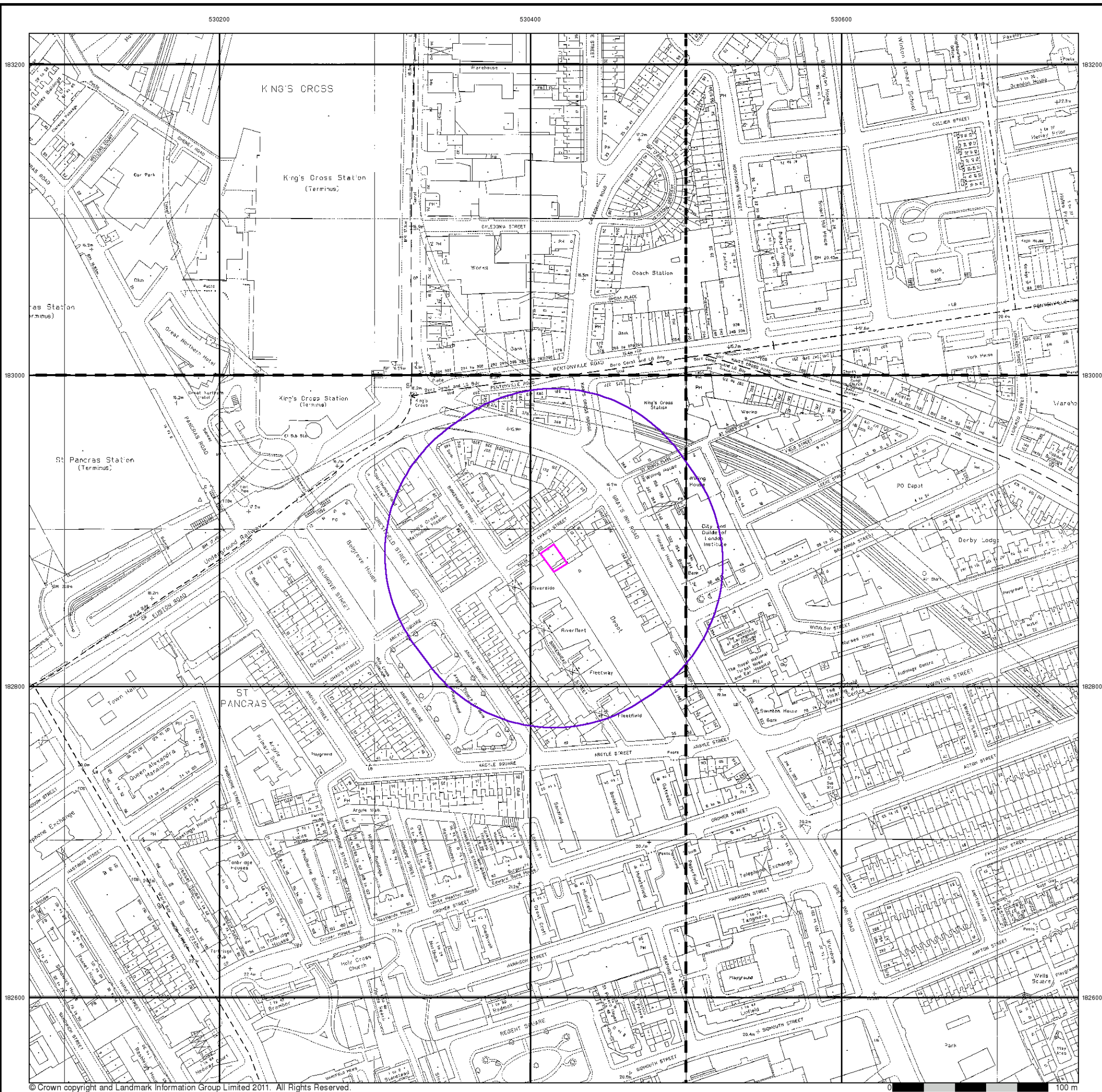
Order Number: 36412231_1_1
Customer Ref: J11225
National Grid Reference: 530420, 182880
Slice: A
Site Area (Ha): 0.02
Search Buffer (m): 100

Site Details

11 St. Chad's Street, LONDON, WC1H 8BG



Tel: 0844 844 9952
Fax: 0844 844 9951
Web: www.envirocheck.co.uk



Large-Scale National Grid Data

Published 1991

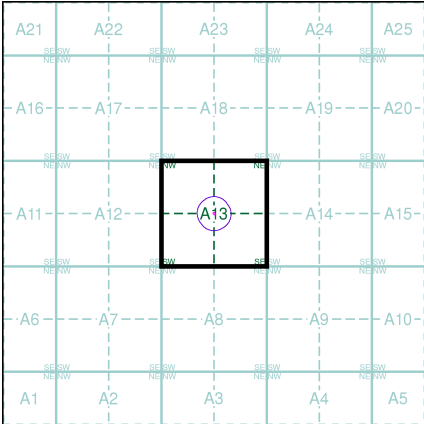
Source map scale - 1:1,250

'Large Scale National Grid Data' superseded SIM cards (Ordnance Survey's 'Survey of Information on Microfilm') in 1992, and continued to be produced until 1999. These maps were the fore-runners of digital mapping and so provide detailed information on houses and roads, but tend to show less topographic features such as vegetation. These maps were produced at both 1:2,500 and 1:1,250 scales.

Map Name(s) and Date(s)

TQ3083SW	TQ3083SE
1991	1991
1:1,250	1:1,250
TQ3082NW	TQ3082NE
1991	1991
1:1,250	1:1,250

Historical Map - Segment A13



Order Details

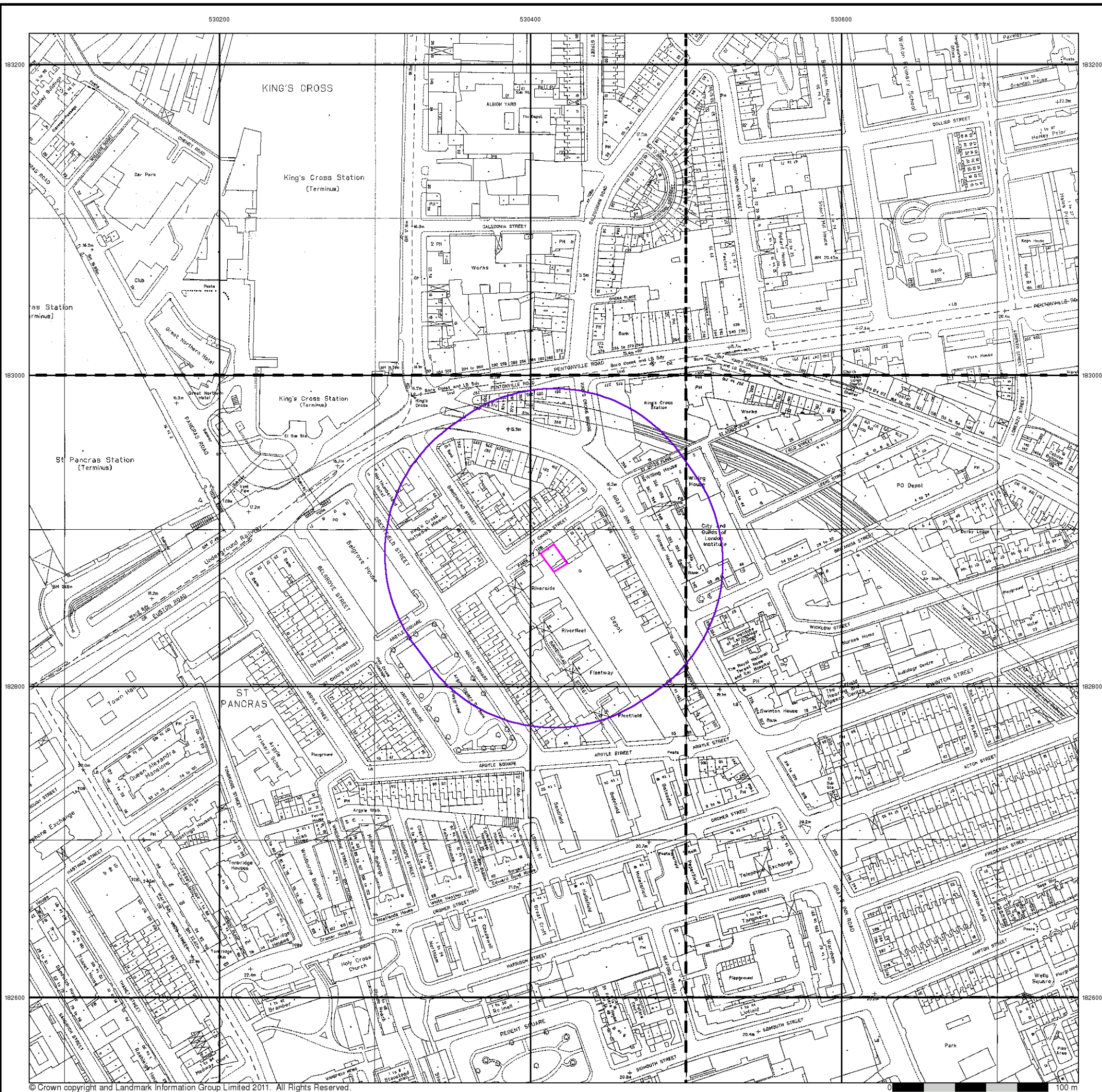
Order Number: 36412231_1_1
Customer Ref: J11225
National Grid Reference: 530420, 182880
Slice: A
Site Area (Ha): 0.02
Search Buffer (m): 100

Site Details

11 St. Chad's Street, LONDON, WC1H 8BG



Tel: 0844 844 9952
Fax: 0844 844 9951
Web: www.envirocheck.co.uk



Large-Scale National Grid Data

Published 1991 - 1994

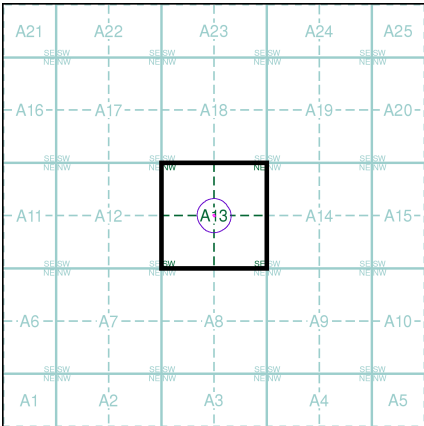
Source map scale - 1:1,250

'Large Scale National Grid Data' superseded SIM cards (Ordnance Survey's 'Survey of Information on Microfilm') in 1992, and continued to be produced until 1999. These maps were the fore-runners of digital mapping and so provide detailed information on houses and roads, but tend to show less topographic features such as vegetation. These maps were produced at both 1:2,500 and 1:1,250 scales.

Map Name(s) and Date(s)

TQ3083SW	TQ3083SE
1994	1991
1:1,250	1:1,250
TQ3082NW	TQ3082NE
1992	1992
1:1,250	1:1,250

Historical Map - Segment A13



Order Details

Order Number: 36412231_1_1
Customer Ref: J11225
National Grid Reference: 530420, 182880
Slice: A
Site Area (Ha): 0.02
Search Buffer (m): 100

Site Details

11 St. Chad's Street, LONDON, WC1H 8BG



Tel: 0844 844 9952
Fax: 0844 844 9951
Web: www.envirocheck.co.uk