
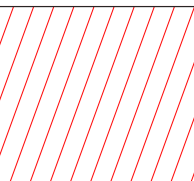




KEY

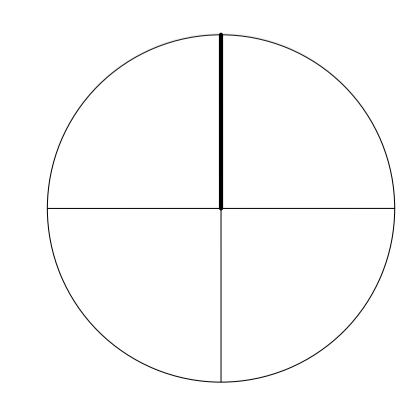
-  CALTHORPE HOUSE SINGLE STOREY FOR DEMOLITION
-  LIGHT INDUSTRIAL B2 UNITS FOR DEMOLITION
-  SITE BOUNDARY FOR DEMOLITION WORKS
-  EXTENT OF BPMA OWNERSHIP

Gross External Areas

Unit A	452	sq m	- 2 Storey
Unit B	58	sq m	- 1 Storey
Unit C	15	sq m	- 1 Storey

 APPLICATION SITE BOUNDARY

Note:
 Survey information contained in this drawing has been created by Plowman Craven Ltd.
 All survey information is issued in good faith.
 Feilden Clegg Bradley Studios LLP will not be held responsible for any inaccuracies identified.



THE BRITISH POSTAL MUSEUM & ARCHIVE

FeildenCleggBradleyStudios LLP
 Bath Brewery
 Toll Bridge Road
 Bath BA1 7DE
 t 01225 852545
 f 01225 852528
 e bath@fcbstudios.com

A SUBMITTED FOR PLANNING 28.02.12
 Amendment Date

APPLICATION FOR FULL PLANNING CONSENT

BRITISH POSTAL MUSEUM AND ARCHIVE MOUNT PLEASANT, LONDON Job/Drawing No 1625/P/409 A

SITE BOUNDARY AND PROPOSED DEMOLITION Scale 1:200 (1:400 @ A3)
 Date JAN 2012
 Drawn STUDIO 8

Do not scale Original printed at A1
 All dimensions to be checked on site