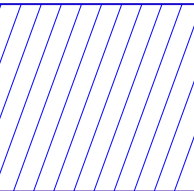
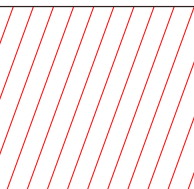




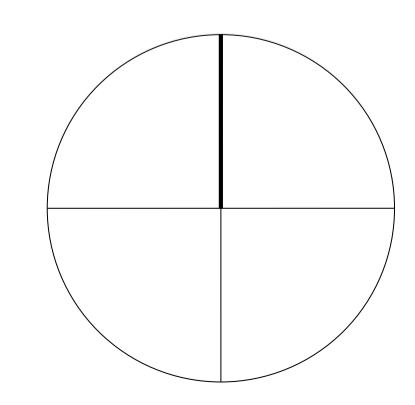
- KEY**
-  CALTHORPE HOUSE SINGLE STOREY FOR DEMOLITION
  -  LIGHT INDUSTRIAL B2 UNITS FOR DEMOLITION
  -  SITE BOUNDARY FOR DEMOLITION WORKS
  -  EXTENT OF BPMA OWNERSHIP

**Gross External Areas**

Unit A	452	sq m	- 2 Storey
Unit B	58	sq m	- 1 Storey
Unit C	15	sq m	- 1 Storey

 APPLICATION SITE BOUNDARY

**Note:**  
 Survey information contained in this drawing has been created by Plowman Craven Ltd.  
 All survey information is issued in good faith.  
 Feilden Clegg Bradley Studios LLP will not be held responsible for any inaccuracies identified.



**THE BRITISH POSTAL MUSEUM & ARCHIVE**

FeildenCleggBradleyStudios LLP  
 Bath Brewery  
 Toll Bridge Road  
 Bath BA1 7DE  
 t 01225 852545  
 f 01225 852528  
 e bath@fcbstudios.com

B	RESUBMITTED FOR PLANNING	14.05.12
A	SUBMITTED FOR PLANNING	28.02.12
Amendment		Date

**APPLICATION FOR FULL PLANNING CONSENT**

BRITISH POSTAL MUSEUM AND ARCHIVE MOUNT PLEASANT, LONDON  
 Job/Drawing No 1625/P/409 **B**

SITE BOUNDARY AND PROPOSED DEMOLITION  
 Scale 1:200 (1:400 @ A3)  
 Date JAN 2012  
 Drawn STUDIO 8

Do not scale  
 All dimensions to be checked on site  
 Original printed at A1