

# CARD

## GEOTECHNICS

### Site Details:

9 Arkwright Road

**Client Ref:** 5543  
**Report Ref:** CMAPS-AAA-63874-5543-160311HIS  
**Grid Ref:** 526421, 185320

**Map Name:** National Grid


**Map date:** 1995

**Scale:** 1:10,000

**Printed at:** 1:10,000



Surveyed 1974  
Revised 1995  
Edition NA  
Copyright NA  
Levelled NA



Produced by  
GroundSure Environmental Insight  
[www.groundsure.com](http://www.groundsure.com)

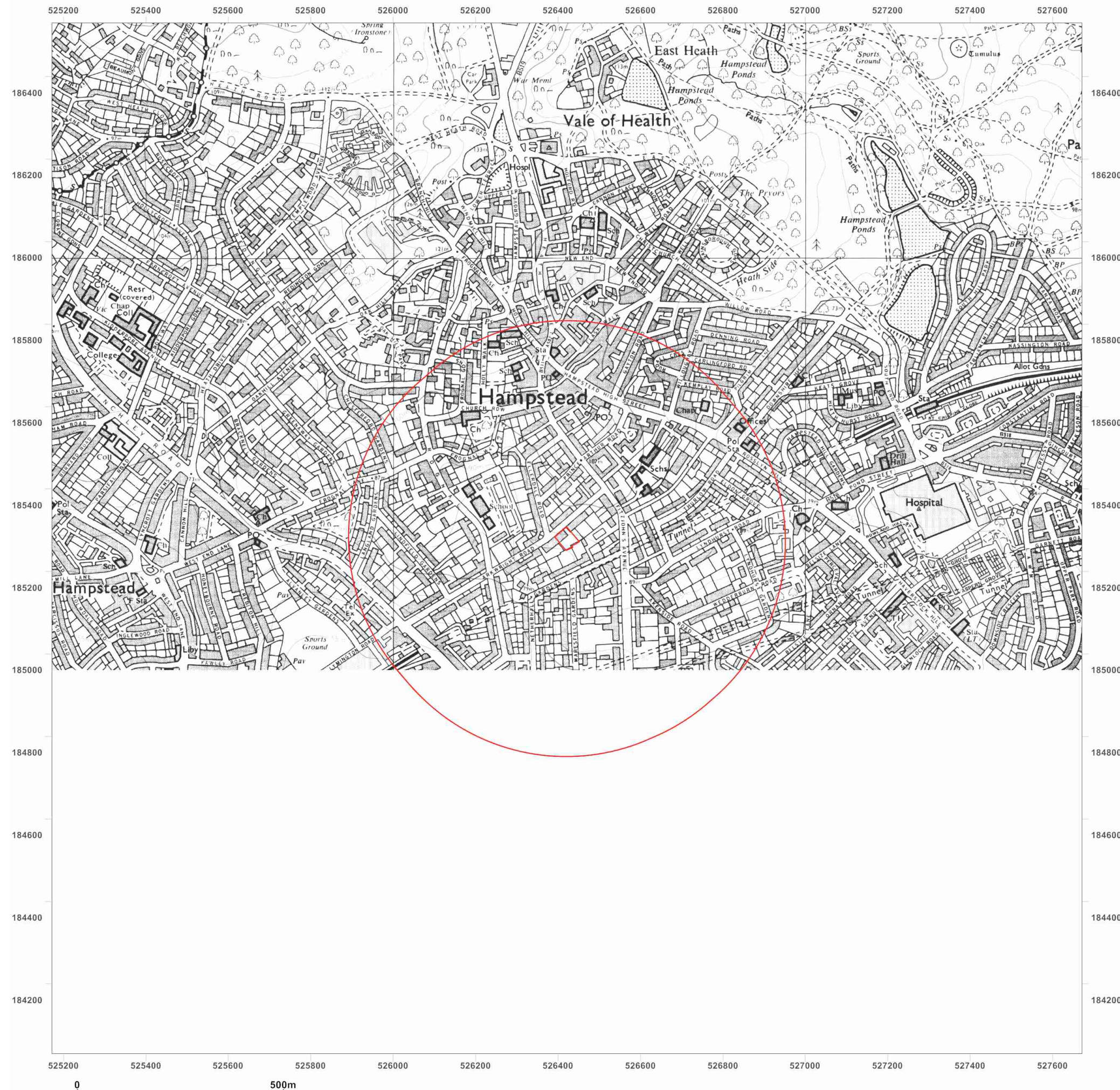


Supplied by:  
[www.centremapslive.com](http://www.centremapslive.com)  
[Groundsure@centremaps.com](mailto:Groundsure@centremaps.com)

Crown copyright all rights reserved. Licence No: 100035207

Production date: 16 March 2011

To view map legend click here [Legend](#)





### Site Details:

9 Arkwright Road


**Client Ref:** 5543  
**Report Ref:** CMAPS-AAA-63874-5543-160311HIS  
**Grid Ref:** 526421, 185320

**Map Name:** National Grid

**Map date:** 1989

**Scale:** 1:10,000

**Printed at:** 1:10,000



Surveyed 1987  
 Revised 1989  
 Edition NA  
 Copyright NA  
 Levelled NA



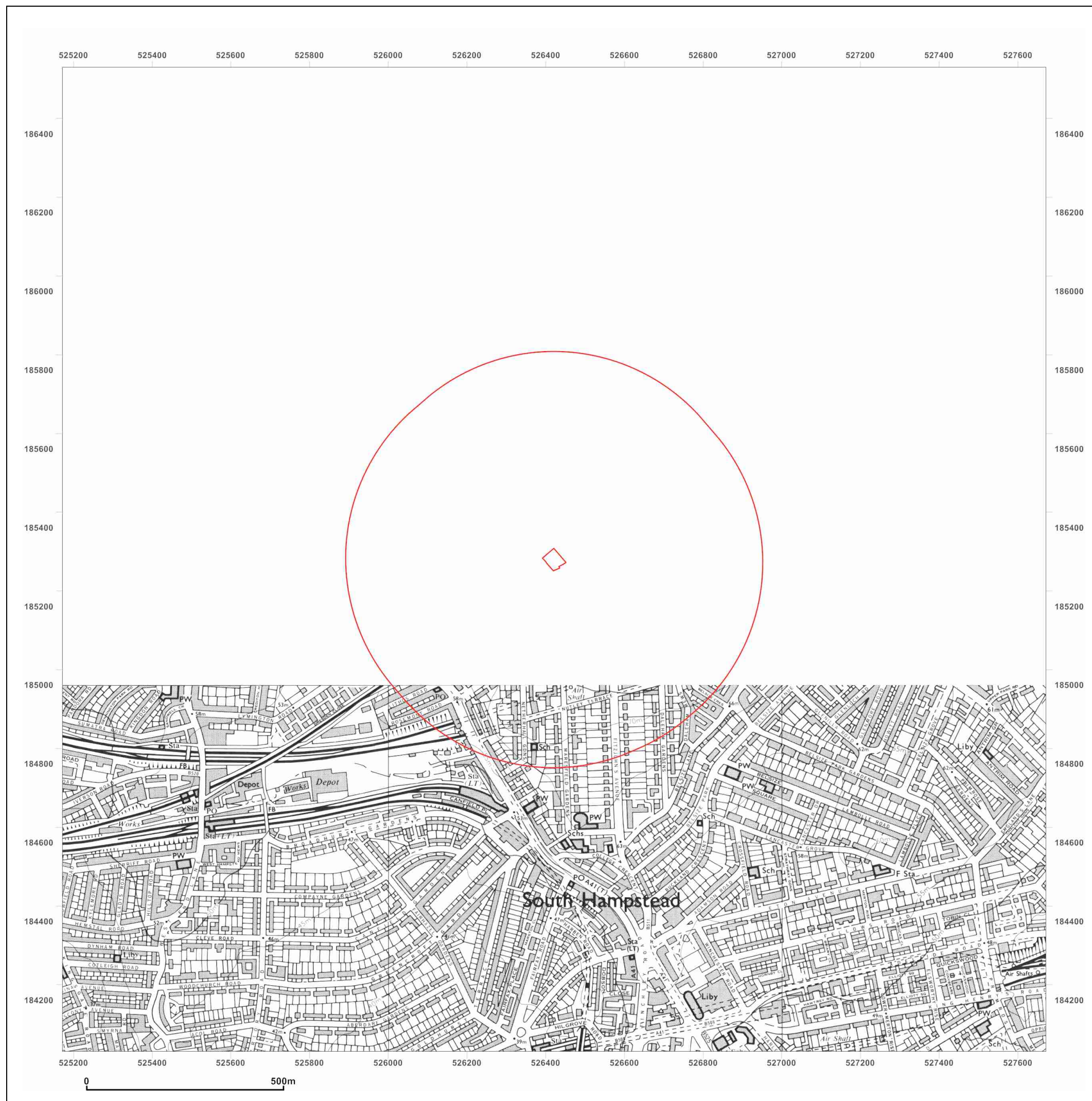
Produced by  
 GroundSure Environmental Insight  
[www.groundsure.com](http://www.groundsure.com)

Supplied by:  
[www.centremapslive.com](http://www.centremapslive.com)  
[Groundsure@centremaps.com](mailto:Groundsure@centremaps.com)

Crown copyright all rights reserved. Licence No: 100035207

Production date: 16 March 2011

To view map legend click here [Legend](#)





### Site Details:

9 Arkwright Road

**Client Ref:** 5543  
**Report Ref:** CMAPS-AAA-63874-5543-160311HIS  
**Grid Ref:** 526421, 185320

**Map Name:** National Grid

**Map date:** 1973-1974

**Scale:** 1:10,000

**Printed at:** 1:10,000



Surveyed 1974  
 Revised 1974  
 Edition NA  
 Copyright NA  
 Levelled NA

Surveyed 1972  
 Revised 1973  
 Edition NA  
 Copyright NA  
 Levelled NA



Produced by  
 GroundSure Environmental Insight  
[www.groundsure.com](http://www.groundsure.com)



Supplied by:  
[www.centremapslive.com](http://www.centremapslive.com)  
[Groundsure@centremaps.com](mailto:Groundsure@centremaps.com)

Crown copyright all rights reserved. Licence No: 100035207

Production date: 16 March 2011

To view map legend click here [Legend](#)





# CARD

## GEOTECHNICS

### Site Details:

9 Arkwright Road

**Client Ref:** 5543  
**Report Ref:** CMAPS-AAA-63874-5543-160311HIS  
**Grid Ref:** 526421, 185320

**Map Name:** County Series

**Map date:** 1938

**Scale:** 1:10,560

**Printed at:** 1:10,560



Surveyed ?  
Revised ?  
Edition NA  
Copyright NA  
Levelled NA

Surveyed 1869  
Revised 1938  
Edition NA  
Copyright NA  
Levelled NA

Surveyed 1872  
Revised 1938  
Edition NA  
Copyright NA  
Levelled NA



Produced by  
GroundSure Environmental Insight  
[www.groundsure.com](http://www.groundsure.com)

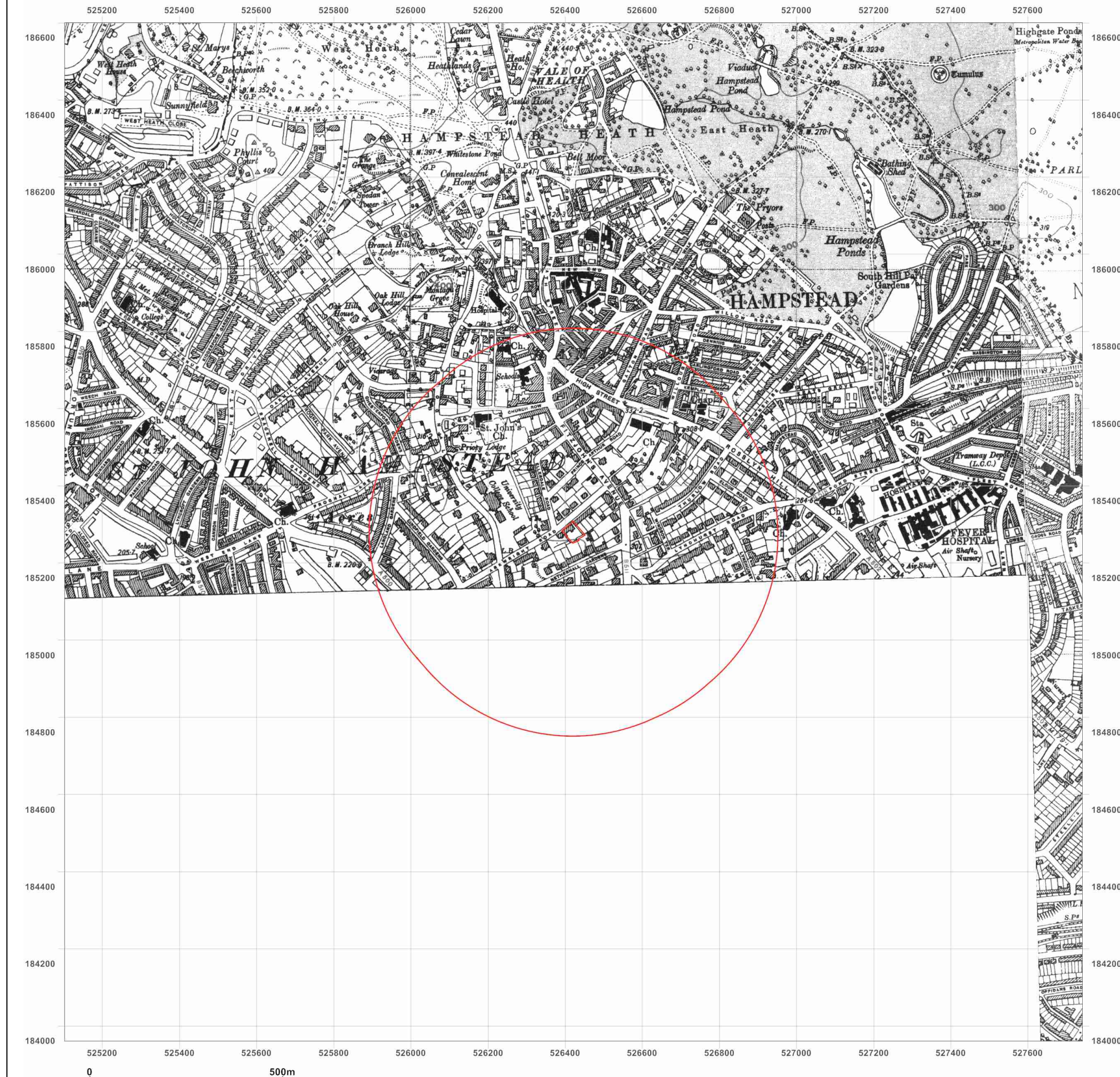


Supplied by:  
[www.centremapslive.com](http://www.centremapslive.com)  
[Groundsure@centremaps.com](mailto:Groundsure@centremaps.com)

Crown copyright all rights reserved. Licence No: 100035207

Production date: 16 March 2011

To view map legend click here [Legend](#)





# CARD

## GEOTECHNICS

### Site Details:

9 Arkwright Road

**Client Ref:** 5543  
**Report Ref:** CMAPS-AAA-63874-5543-160311HIS  
**Grid Ref:** 526421, 185320

**Map Name:** County Series

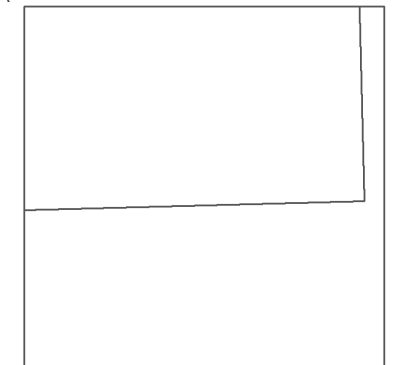
**Map date:** 1920

**Scale:** 1:10,560

**Printed at:** 1:10,560



Surveyed 1865  
Revised 1920  
Edition NA  
Copyright NA  
Levelled NA



Produced by  
GroundSure Environmental Insight  
[www.groundsure.com](http://www.groundsure.com)

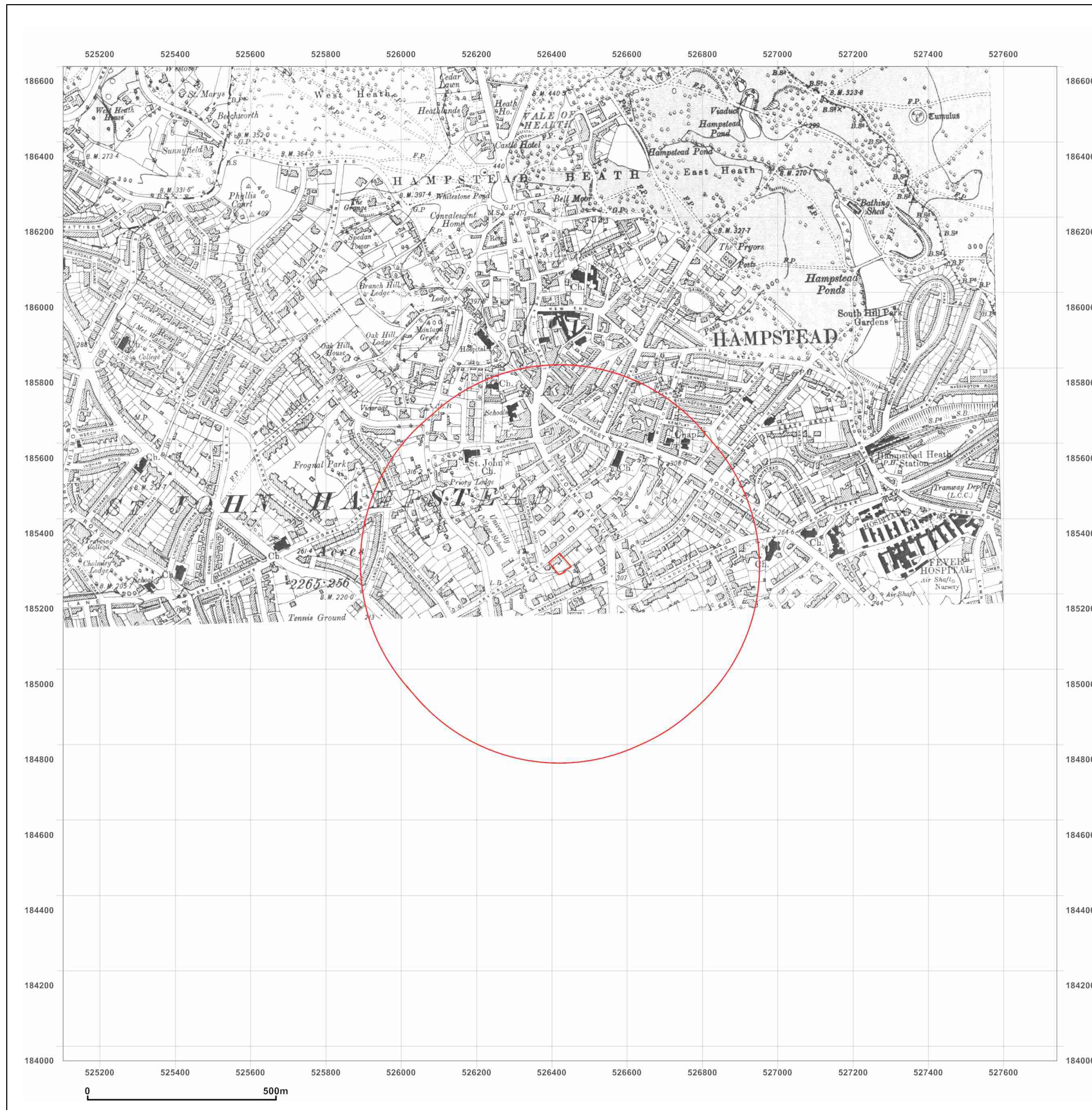


Supplied by:  
[www.centremapslive.com](http://www.centremapslive.com)  
[Groundsure@centremaps.com](mailto:Groundsure@centremaps.com)

Crown copyright all rights reserved. Licence No: 100035207

Production date: 16 March 2011

To view map legend click here [Legend](#)





### Site Details:

9 Arkwright Road

**Client Ref:** 5543  
**Report Ref:** CMAPS-AAA-63874-5543-160311HIS  
**Grid Ref:** 526421, 185320

**Map Name:** County Series

**Map date:** 1911-1914

**Scale:** 1:10,560

**Printed at:** 1:10,560



Surveyed ?  
 Revised ?  
 Edition NA  
 Copyright NA  
 Levelled NA

Surveyed 1869  
 Revised 1913  
 Edition NA  
 Copyright NA  
 Levelled NA

Surveyed 1865  
 Revised 1920  
 Edition NA  
 Copyright NA  
 Levelled NA

Surveyed 1872  
 Revised 1914  
 Edition NA  
 Copyright NA  
 Levelled NA



Produced by  
 GroundSure Environmental Insight  
[www.groundsure.com](http://www.groundsure.com)



Supplied by:  
[www.centremapslive.com](http://www.centremapslive.com)  
[Groundsure@centremaps.com](mailto:Groundsure@centremaps.com)

Crown copyright all rights reserved. Licence No: 100035207

Production date: 16 March 2011

To view map legend click here [Legend](#)

