

Site Details:

9 Arkwright Road

Client Ref: 5543

Report Ref: CMAPS-AAA-63874-5543-160311HIS

Grid Ref: 526421, 185320

Map Name: 1056 Scale Town Plan


Map date: 1871

Scale: 1:1,056

Printed at: 1:1,056



Surveyed ?
Revised 1871
Edition NA
Copyright NA
Levelled NA



Produced by
GroundSure Environmental Insight
www.groundsure.com

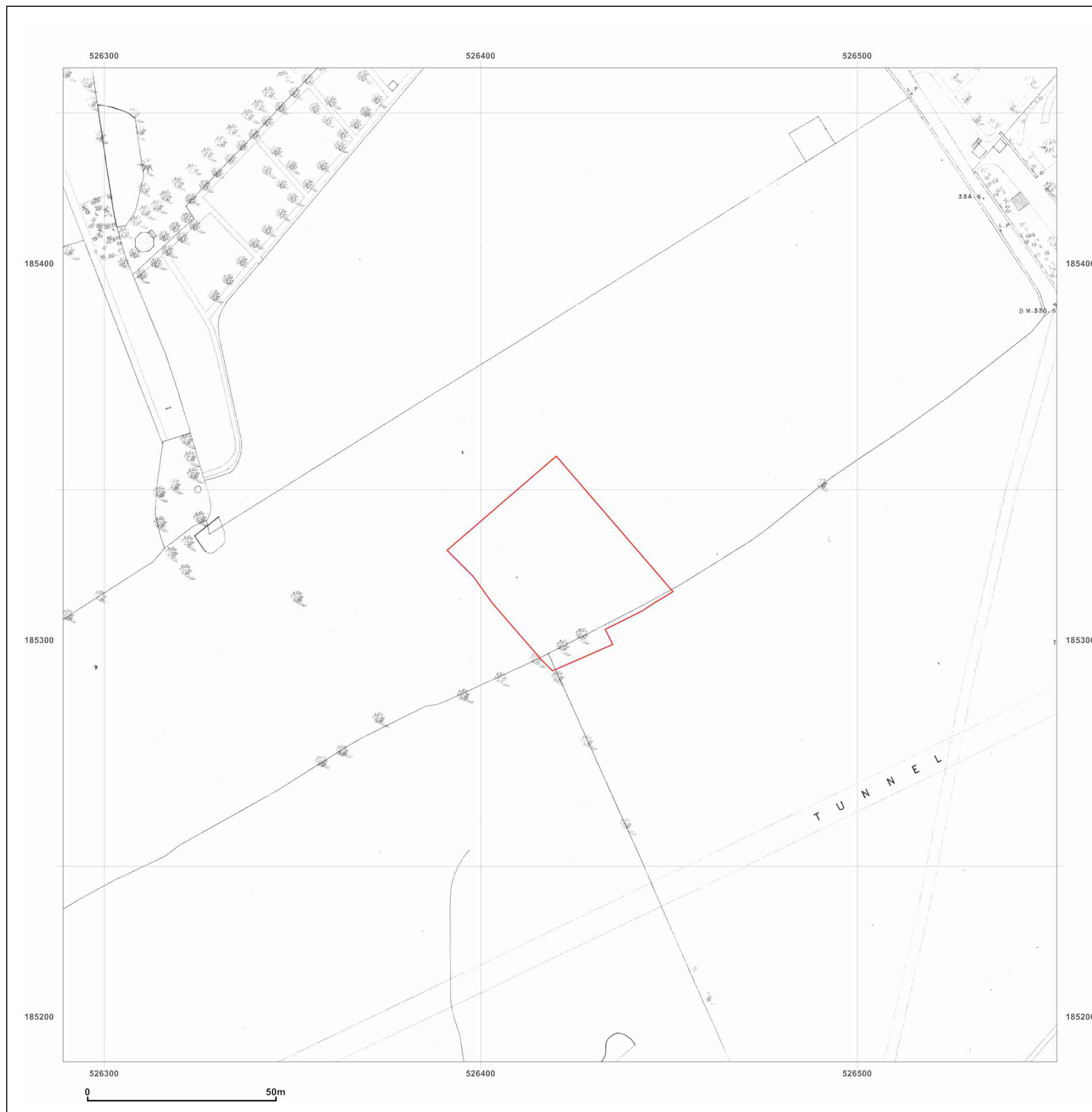


Supplied by:
www.centremapslive.com
Groundsure@centremaps.com

Crown copyright all rights reserved. Licence No: 100035207

Production date: 16 March 2011

To view map legend click here [Legend](#)



Site Details:

9 Arkwright Road

Client Ref: 5543
Report Ref: CMAPS-AAA-63874-5543-160311HIS
Grid Ref: 526421, 185320

Map Name: County Series

Map date: 1870-1871

Scale: 1:2,500

Printed at: 1:2,500



Surveyed ?
 Revised ?
 Edition NA
 Copyright NA
 Levelled NA

Surveyed ?
 Revised ?
 Edition NA
 Copyright NA
 Levelled NA



Produced by
 GroundSure Environmental Insight
www.groundsure.com

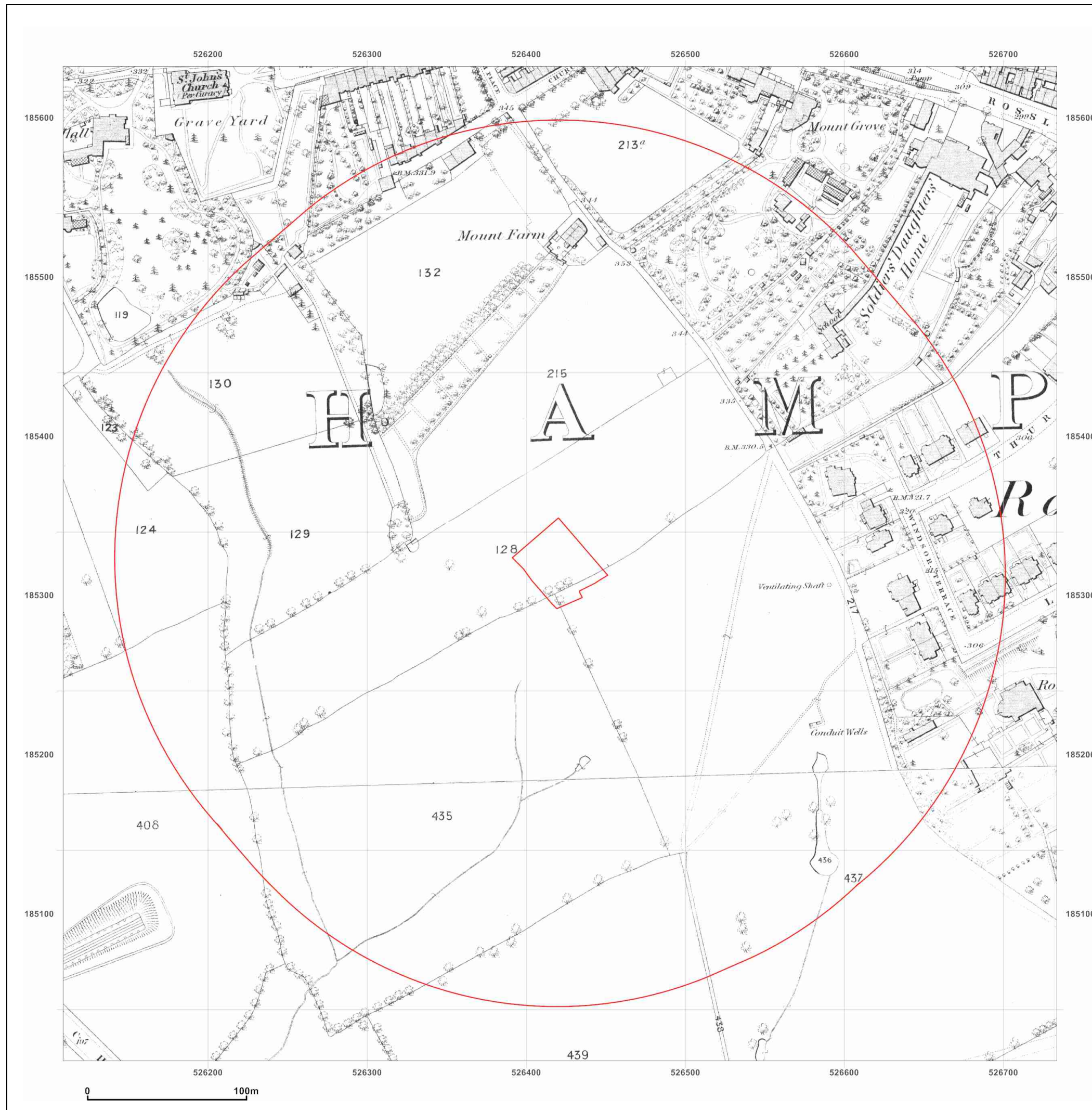


Supplied by:
www.centremapslive.com
Groundsure@centremaps.com

Crown copyright all rights reserved. Licence No: 100035207

Production date: 16 March 2011

To view map legend click here [Legend](#)



Site Details:

9 Arkwright Road

Client Ref: 5543
Report Ref: CMAPS-AAA-63874-5543-160311HIS
Grid Ref: 526421, 185320

Map Name: National Grid

Map date: 2011

Scale: 1:10,000

Printed at: 1:10,000



2011



Produced by
 GroundSure Environmental Insight
www.groundsure.com



Supplied by:
www.centremapslive.com
Groundsure@centremaps.com

Crown copyright all rights reserved. Licence No: 100035207

Production date: 16 March 2011

To view map legend click here [Legend](#)



Site Details:

9 Arkwright Road

Client Ref: 5543
Report Ref: CMAPS-AAA-63874-5543-160311HIS
Grid Ref: 526421, 185320

Map Name: 1:10,000 Raster

Map date: 2002

Scale: 1:10,000

Printed at: 1:10,000



2002



Produced by
 GroundSure Environmental Insight
www.groundsure.com



Supplied by:
www.centremapslive.com
Groundsure@centremaps.com

Crown copyright all rights reserved. Licence No: 100035207

Production date: 16 March 2011

To view map legend click here [Legend](#)

