

## **APPENDIX B**

*Historical mapping*

# CARD

## GEOTECHNICS

### Site Details:

9 Arkwright Road

**Client Ref:** 5543  
**Report Ref:** CMAPS-AAA-63874-5543-160311HIS  
**Grid Ref:** 526421, 185320

**Map Name:** MasterMap

**Map date:** 2011

**Scale:** 1:2,500

**Printed at:** 1:2,500



2011



Produced by  
GroundSure Environmental Insight  
[www.groundsure.com](http://www.groundsure.com)



Supplied by:  
[www.centremapslive.com](http://www.centremapslive.com)  
[Groundsure@centremaps.com](mailto:Groundsure@centremaps.com)

Crown copyright all rights reserved. Licence No: 100035207

Production date: 16 March 2011

To view map legend click here [Legend](#)





### Site Details:

9 Arkwright Road

**Client Ref:** 5543

**Report Ref:** CMAPS-AAA-63874-5543-160311HIS

**Grid Ref:** 526421, 185320

**Map Name:** National Grid

**Map date:** 1995

**Scale:** 1:1,250

**Printed at:** 1:2,500



Surveyed N/A  
Revised N/A  
Edition N/A  
Copyright 1995  
Levelled N/A



Produced by  
GroundSure Environmental Insight  
[www.groundsure.com](http://www.groundsure.com)

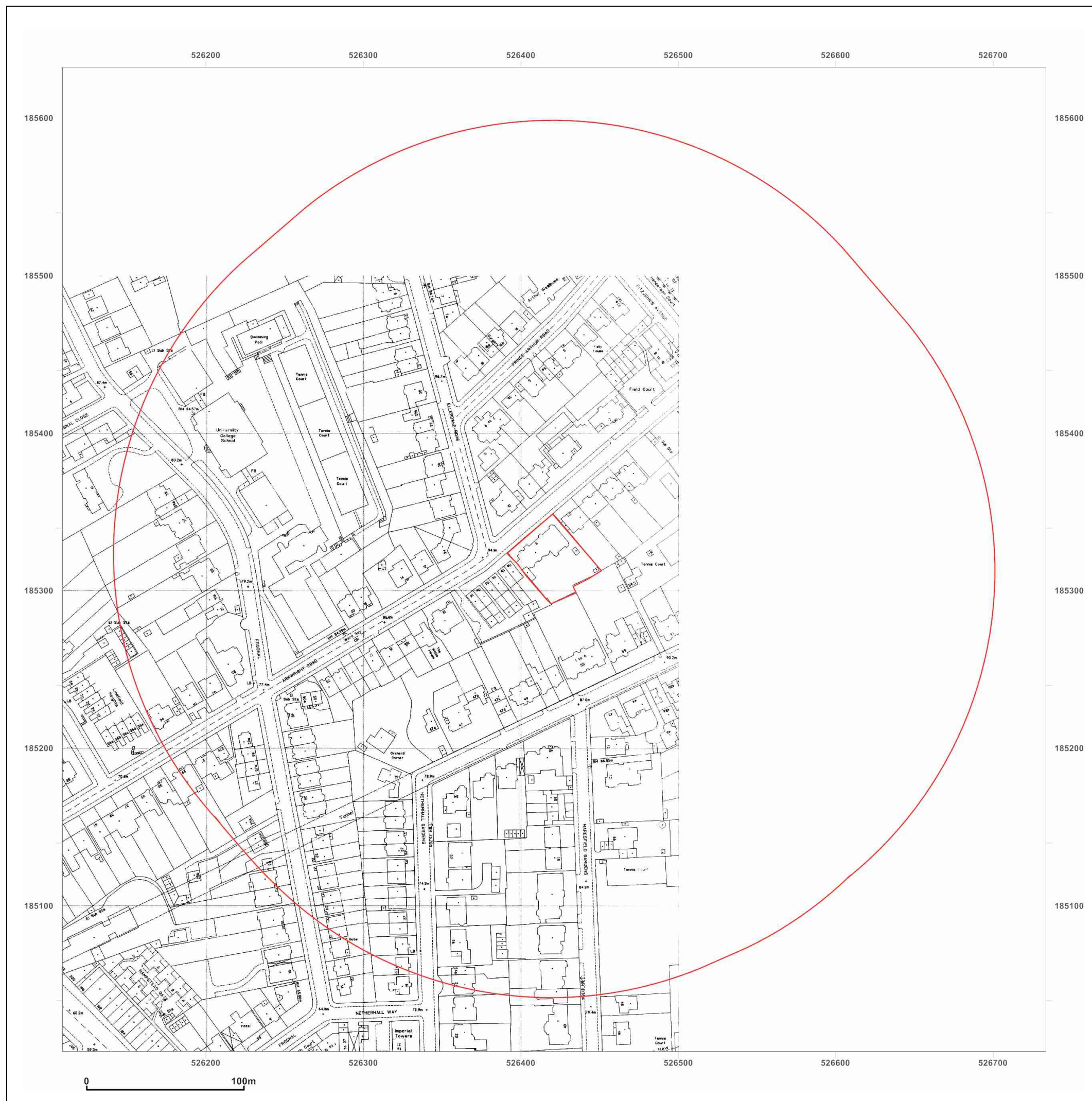


Supplied by:  
[www.centremapslive.com](http://www.centremapslive.com)  
[Groundsure@centremaps.com](mailto:Groundsure@centremaps.com)

Crown copyright all rights reserved. Licence No: 100035207

Production date: 16 March 2011

To view map legend click here [Legend](#)





### Site Details:

9 Arkwright Road

**Client Ref:** 5543  
**Report Ref:** CMAPS-AAA-63874-5543-160311HIS  
**Grid Ref:** 526421, 185320

**Map Name:** National Grid

**Map date:** 1991-1992

**Scale:** 1:1,250

**Printed at:** 1:2,500



Surveyed N/A  
 Revised N/A  
 Edition N/A  
 Copyright 1992  
 Levelled N/A

Surveyed 1991  
 Revised 1991  
 Edition N/A  
 Copyright 1991  
 Levelled N/A



Produced by  
 GroundSure Environmental Insight  
[www.groundsure.com](http://www.groundsure.com)

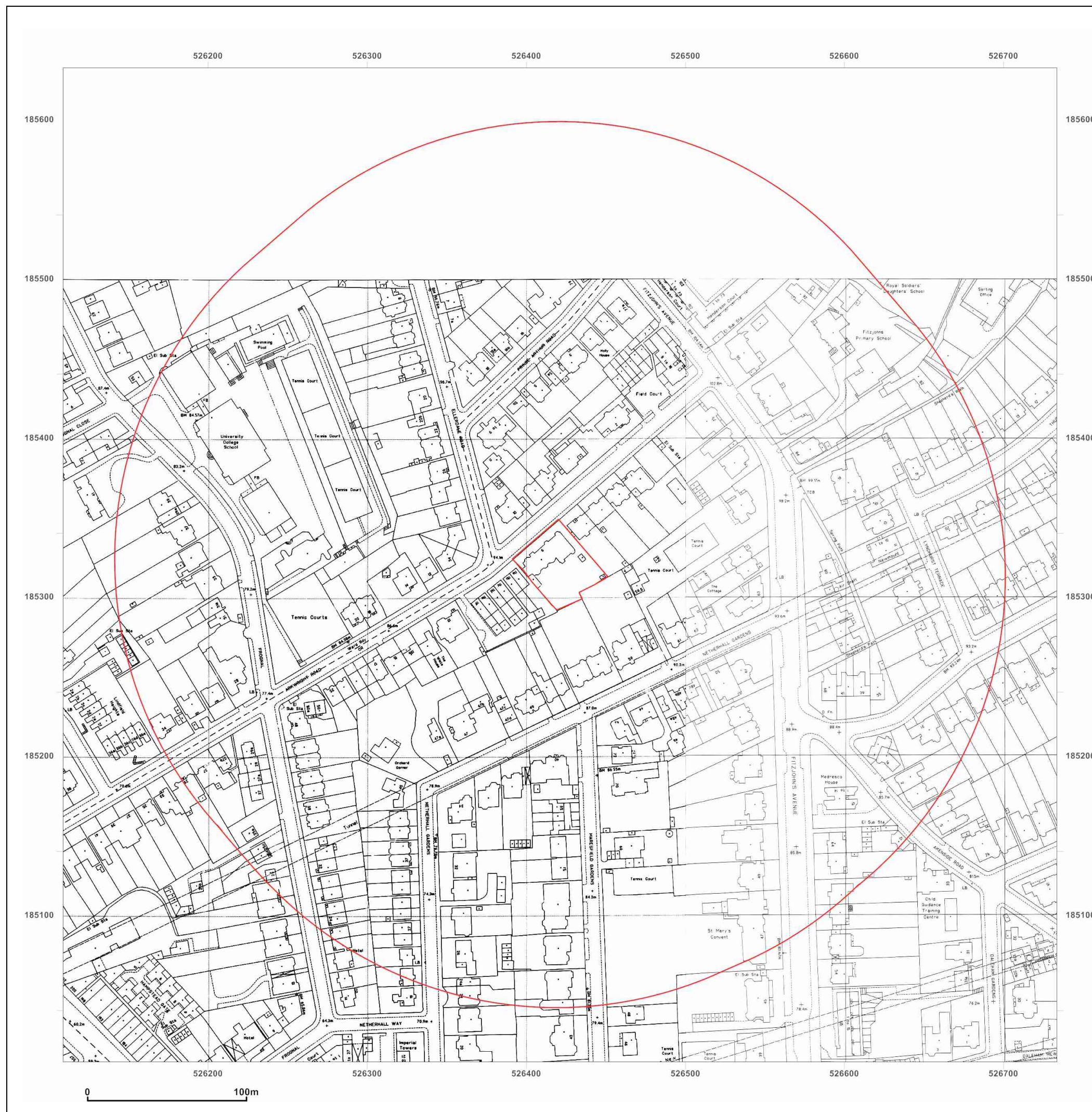


Supplied by:  
[www.centremapslive.com](http://www.centremapslive.com)  
[Groundsure@centremaps.com](mailto:Groundsure@centremaps.com)

Crown copyright all rights reserved. Licence No: 100035207

Production date: 16 March 2011

To view map legend click here [Legend](#)





### Site Details:

9 Arkwright Road

**Client Ref:** 5543  
**Report Ref:** CMAPS-AAA-63874-5543-160311HIS  
**Grid Ref:** 526421, 185320

**Map Name:** National Grid

**Map date:** 1991

**Scale:** 1:1,250

**Printed at:** 1:2,500



Surveyed 1991  
 Revised 1991  
 Edition N/A  
 Copyright 1991  
 Levelled N/A

Surveyed 1991  
 Revised 1991  
 Edition N/A  
 Copyright 1991  
 Levelled N/A

Surveyed 1991  
 Revised 1991  
 Edition N/A  
 Copyright 1991  
 Levelled N/A

Surveyed N/A  
 Revised N/A  
 Edition N/A  
 Copyright 1991  
 Levelled N/A



**GroundSure**

Produced by  
 GroundSure Environmental Insight  
[www.groundsure.com](http://www.groundsure.com)

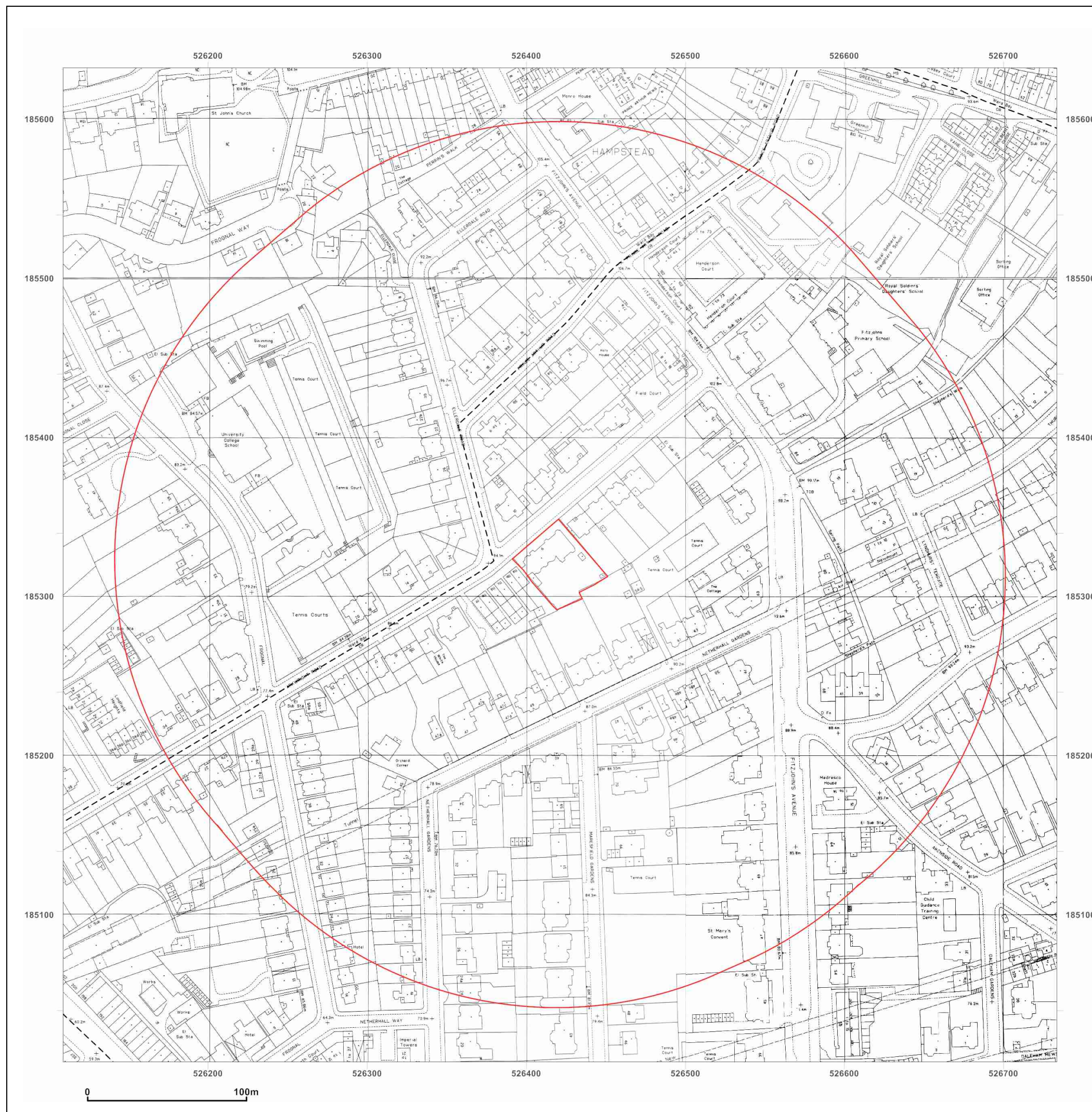


Supplied by:  
[www.centremapslive.com](http://www.centremapslive.com)  
[Groundsure@centremaps.com](mailto:Groundsure@centremaps.com)

Crown copyright all rights reserved. Licence No: 100035207

Production date: 16 March 2011

To view map legend click here [Legend](#)





# CARD

## GEOTECHNICS

### Site Details:

9 Arkwright Road

**Client Ref:** 5543  
**Report Ref:** CMAPS-AAA-63874-5543-160311HIS  
**Grid Ref:** 526421, 185320

**Map Name:** National Grid

**Map date:** 1973-1978

**Scale:** 1:1,250

**Printed at:** 1:2,500



Surveyed 1953  
 Revised 1974  
 Edition N/A  
 Copyright 1974  
 Levelled 1953

Surveyed 1953  
 Revised 1973  
 Edition N/A  
 Copyright 1973  
 Levelled 1953

Surveyed 1978  
 Revised 1978  
 Edition N/A  
 Copyright N/A  
 Levelled N/A

Surveyed 1977  
 Revised 1977  
 Edition N/A  
 Copyright N/A  
 Levelled N/A



Produced by  
 GroundSure Environmental Insight  
[www.groundsure.com](http://www.groundsure.com)



Supplied by:  
[www.centremapslive.com](http://www.centremapslive.com)  
[Groundsure@centremaps.com](mailto:Groundsure@centremaps.com)

Crown copyright all rights reserved. Licence No: 100035207

Production date: 16 March 2011

To view map legend click here [Legend](#)





# CARD

## GEOTECHNICS

### Site Details:

9 Arkwright Road

**Client Ref:** 5543  
**Report Ref:** CMAPS-AAA-63874-5543-160311HIS  
**Grid Ref:** 526421, 185320

**Map Name:** National Grid

**Map date:** 1966-1970

**Scale:** 1:1,250

**Printed at:** 1:2,500



Surveyed 1953  
Revised 1965  
Edition N/A  
Copyright 1966  
Levelled 1953

Surveyed 1953  
Revised 1965  
Edition N/A  
Copyright 1966  
Levelled 1953

Surveyed 1953  
Revised 1970  
Edition N/A  
Copyright 1970  
Levelled 1953

Surveyed 1965  
Revised 1965  
Edition N/A  
Copyright 1966  
Levelled 1953



Produced by  
GroundSure Environmental Insight  
[www.groundsure.com](http://www.groundsure.com)



Supplied by:  
[www.centremapslive.com](http://www.centremapslive.com)  
[Groundsure@centremaps.com](mailto:Groundsure@centremaps.com)

Crown copyright all rights reserved. Licence No: 100035207

Production date: 16 March 2011

To view map legend click here [Legend](#)

