

3.3 HISTORIC MAP PROGRESSION

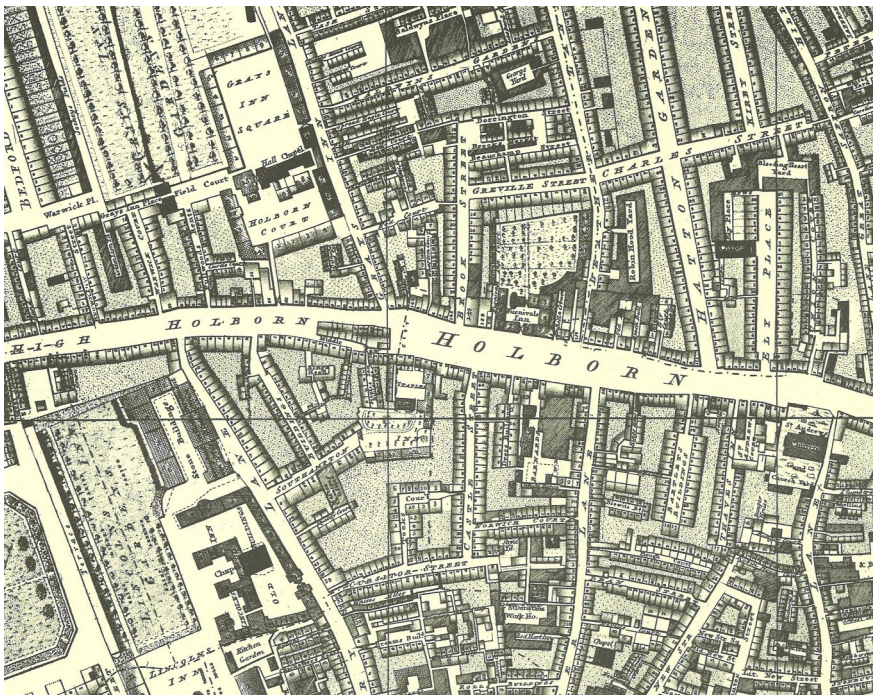


Figure 25: Horwood's Map of 1819, showing the extent of Furnival's Inn at this point.

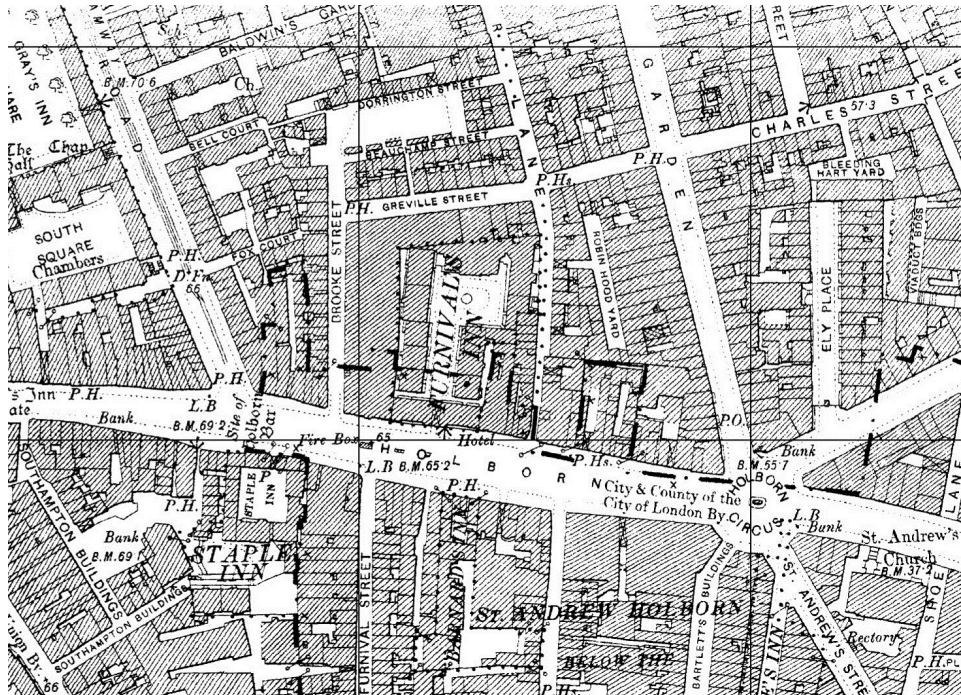


Figure 27: 1896 Ordnance Survey map. Although the site is still marked as 'Furnival's Inn', the site was under Prudential development by this point.

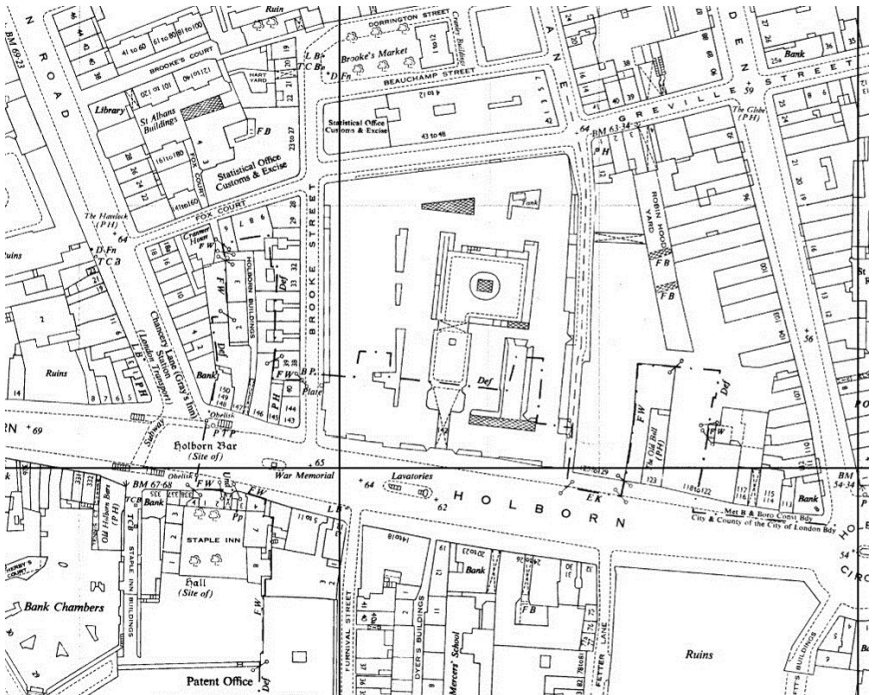


Figure 29: 1952-3 Ordnance Survey map of the site.



Figure 26: 1877-8 Ordnance Survey map, approximately contemporary with the construction of Waterhouse's first building on the site



Figure 28: 1916 Ordnance Survey Map, showing the site as largely developed by the Prudential Assurance Company.

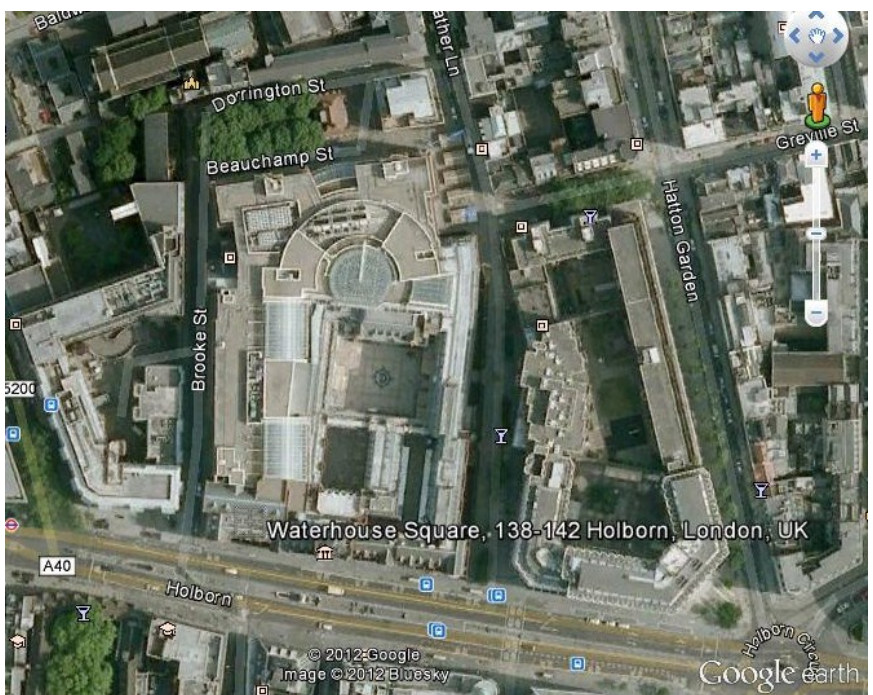


Figure 30: Modern aerial view of the site, showing the extent of the late 1980s development.