DO NOT SCALE

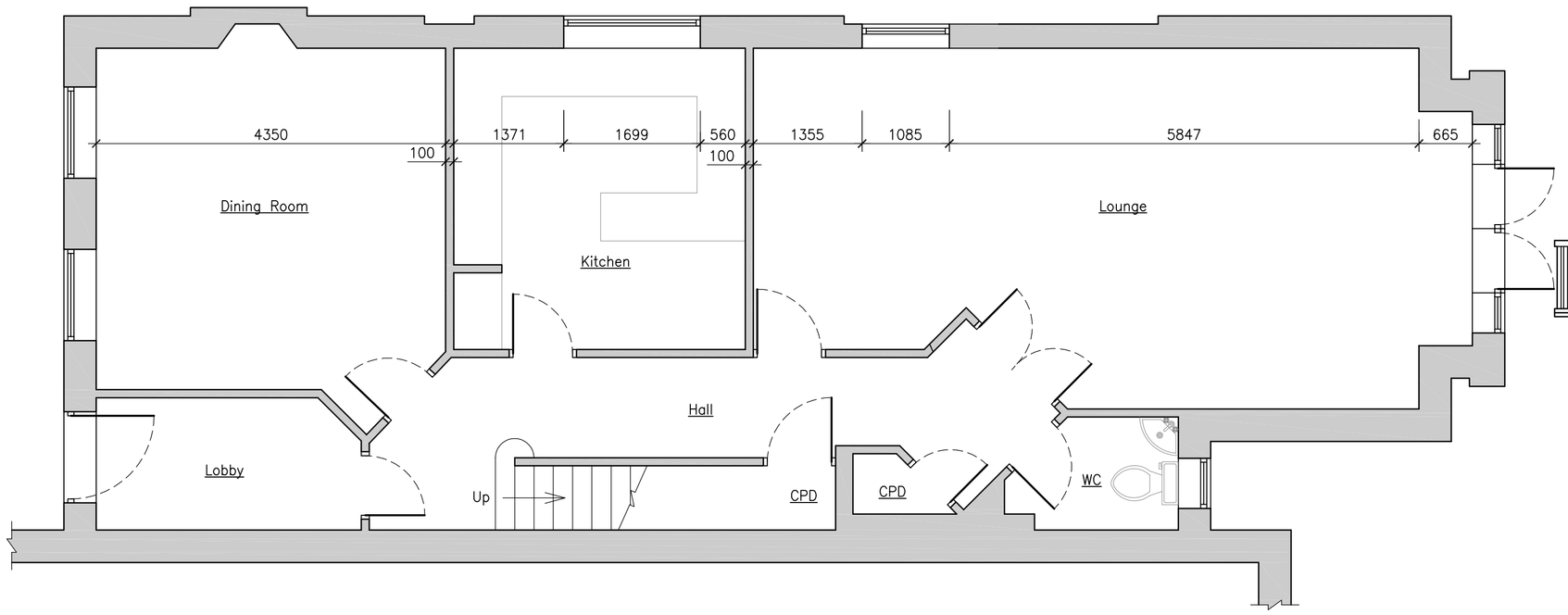

EXISTING GROUND FLOOR PLAN TO FLAT 2

SCALE 1:50

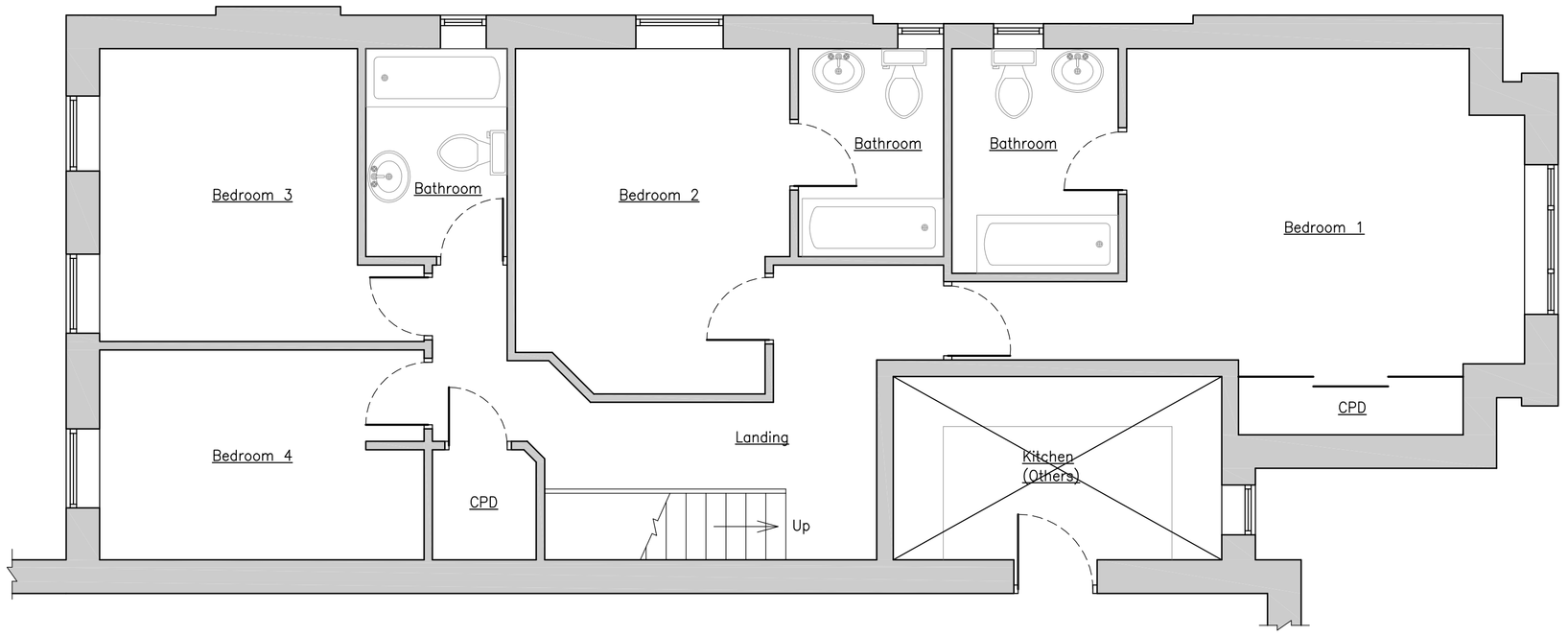

EXISTING FIRST FLOOR PLAN TO FLAT 2

SCALE 1:50

EXISTING EASTERN ELEVATION

SCALE 1:50

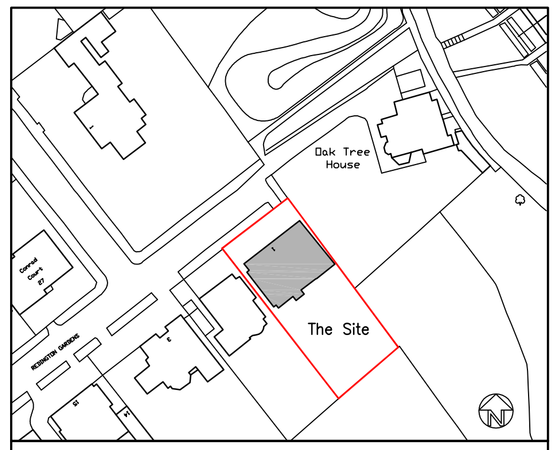

Reproduced from Ordnance Survey Map with permission of the controller of her Majesty's Stationery Office. © crown copyright Richard Jackson – ACC No. 100002572

OS PLAN

1:1250

REV	DATE	DESCRIPTION	DRAWN	CHKD

REVISIONS

Project	Title	Client	Drawn	Date	Drawing No.	Revision
FLAT 2 1 REDINGTON GARDENS LONDON NW3 7RY	EXISTING PLANS AND ELEVATION ON FLAT 2	C & A CONTRACTORS LTD	C. SMITH	MAY 2012	50106/B/01	
			Job Manager O. TERRELONGE	Checked	Drawing Status	
			Approved	Scale AS SHOWN @ A1	☒ INFORMATION ☐ APPROVAL ☐ COSTING ☐ TENDER ☐ CONSTRUCTION ☐ AS CONSTRUCTED	

This drawing is to be read in conjunction with all other Engineer's drawings and all other project information. Any discrepancy between the Engineer's drawings and other project information is to be reported to the Engineer immediately.

ISO 9001 Registered · UKAS · RICS · the mark of property professionalism worldwide

richardjackson
building consultants
26 High Street, Hadleigh, Ipswich, Suffolk IP7 5AP Tel: 01473 825300 ☒
2 Malvern House, Meridian Gate, 199 Marsh Wall, London E14 9YT Tel: 020 7448 9910 ☐
York House, 3 Station Court, Station Rd, Great Shelford, Cambs CB22 5NE Tel: 01223 314794 ☐
6 The Old Church, St. Matthews Road, Norwich, Norfolk NR1 1SP Tel: 01603 230240 ☐
Email Address: mail@rj-bc.co.uk Web Site: http://www.rj-bc.co.uk

A1

© Richard Jackson Surveying Ltd