

Planning Services  
Camden Town Hall  
Argyle Street  
London WC1H 8EQ

Email (enquiries only): [env.devcon@camden.gov.uk](mailto:env.devcon@camden.gov.uk)  
Telephone : 020 7974 1911  
Fax : 020 7974 5713

For office use  
Date  
Payee  
App. No.

Fee

**Householder Application for Planning Permission for works or  
extension to a dwelling and conservation area consent.  
Town and Country Planning Act 1990  
Planning (Listed Buildings and Conservation Areas Act) 1990**

**You can complete and submit this form electronically via the Planning Portal by visiting [www.planningportal.gov.uk/apply](http://www.planningportal.gov.uk/apply)**

**Publication of applications on planning authority websites**

**Please note that the information provided on this application form and in supporting documents may be published on the Authority's website. If you require any further clarification, please contact the Authority's planning department.**

Please complete using block capitals and black ink.

It is important that you read the accompanying guidance notes as incorrect completion will delay the processing of your application.

**1. Applicant Name and Address**

Title:  First name:

Last name:

Company (optional):

Unit:  House number:  House suffix:

House name:

Address 1:

Address 2:

Address 3:

Town:

County:

Country:

Postcode:

**2. Agent Name and Address**

Title:  First name:

Last name:

Company (optional):

Unit:  House number:  House suffix:

House name:

Address 1:

Address 2:

Address 3:

Town:

County:

Country:

Postcode:

**3. Description of Proposed Works**

Please describe the proposed works:

TWO-STORY EXTENSION TO THE REAR, WITH PARTIAL FULL-WIDTH  
EXTENSION AT GROUND LEVEL - ALTERATION AND REPLACEMENT  
OF THE MAIN ROOF BELOW PARAPET LEVEL.

### 3. Description of Proposed Works (continued)

Has the work already started?

☐ Yes

☒ No

If Yes, please state when the work was started (DD/MM/YYYY):

(date must be pre-application submission)

Has the work been completed?

☐ Yes

☒ No

If Yes, please state when the work was completed (DD/MM/YYYY):

(date must be pre-application submission)

### 4. Site Address Details

Please provide the full postal address of the application site.

Unit:

House number:

96

House suffix:

House name:

Address 1:

HARMOOD STREET

Address 2:

Address 3:

Town:

LONDON

County:

Postcode (optional):

NW1 8DS

Description of location or a grid reference.  
(must be completed if postcode is not known):

Easting:

Northing:

Description:

TWO-STORY PERIOD TERRACE  
HOUSE

### 5. Pre-application Advice

Has assistance or prior advice been sought from the local authority about this application?

☐ Yes

☒ No

If Yes, please complete the following information about the advice you were given. (This will help the authority to deal with this application more efficiently).

Please tick if the full contact details are not known, and then complete as much as possible:

☐

Officer name:

Reference:

Date (DD/MM/YYYY):

(must be pre-application submission)

Details of the pre-application advice received:

### 6. Pedestrian and Vehicle Access, Roads and Rights of Way

Is a new or altered vehicle access

proposed to or from the public highway?

☐ Yes

☒ No

Is a new or altered pedestrian access

proposed to or from the public highway?

☐ Yes

☒ No

Do the proposals require any diversions, extinguishments and/or creation of public rights of way?

☐ Yes

☒ No

If Yes to any questions, please show details on your plans or drawings and state the reference number(s) of the plan(s)/drawing(s)

### 7. Trees and Hedges

Are there any trees or hedges on your own property or on adjoining properties which are within falling distance of your proposed development?

☒ Yes

☐ No

If Yes, please mark their position on a scaled plan and state the reference number of any plan(s)/drawing(s):

1203-100, REV. A (GROUND FLOOR PLAN)

Will any trees or hedges need to be removed or pruned in order to carry out your proposal?

☒ Yes

☐ No

If Yes, please show on your plans which trees by giving them numbers e.g. T1, T2 etc, state the reference number of the plan(s)/drawing(s) and indicate the scale.

1203-100, REV. A (GROUND FLOOR PLAN)

1:50



### 8. Parking

Will the proposed works affect existing car parking arrangements?

☐ Yes ☒ No

If Yes, please describe:

PRESUMED EXISTING STREET  
PARKING REMAINS

### 9. Authority Employee / Member

With respect to the Authority, I am:

- (a) a member of staff  
(b) an elected member  
(c) related to a member of staff  
(d) related to an elected member

Do any of these statements apply to you?

☐ Yes ☒ No

If Yes, please provide details of the name, relationship and role

### 10. Materials

If applicable, please state what materials are to be used externally. Include type, colour and name for each material:

	Existing (where applicable)	Proposed	Not applicable	Don't Know
Walls	RENDER	RENDER	<input type="checkbox"/>	<input type="checkbox"/>
Roof	SLATE / ASPHALT	ASPHALT	<input type="checkbox"/>	<input type="checkbox"/>
Windows	TIMBER (SG)	TIMBER (DG)	<input type="checkbox"/>	<input type="checkbox"/>
Doors	TIMBER (SG)	TIMBER (DG)	<input type="checkbox"/>	<input type="checkbox"/>
Boundary treatments (e.g. fences, walls)	BRICK / TIMBER FENCE	BRICK / TIMBER FENCE	<input type="checkbox"/>	<input type="checkbox"/>
Vehicle access and hard-standing			<input type="checkbox"/>	<input type="checkbox"/>
Lighting			<input type="checkbox"/>	<input type="checkbox"/>
Others (please specify)			<input type="checkbox"/>	<input type="checkbox"/>

Are you supplying additional information on submitted plan(s)/drawing(s)/design and access statement?

☒ Yes ☐ No

If Yes, please state references for the plan(s)/drawing(s)/design and access statement:

HAS/X/DA/02; 1203-001, 1203-010A, 1203-100A, 1203-101A, 1203-110A,  
1203-111A, 1203-120A, 1203-121A, 1203-200A, 1203-201A, 1203-202A,  
1203-203A, 1203-301A.

### 11. Explanation For Proposed Demolition Work

Why is it necessary to demolish all or part of the building(s) and or structure(s)?

MINOR DEMOLITION TO FACILITATE ALTERATIONS ASSOCIATED  
WITH THE PROPOSED EXTENSION.

## 12. Ownership Certificates

One certificate A, B, C, or D must be completed, together with the Agricultural Holdings Certificate with this application form

### CERTIFICATE OF OWNERSHIP - CERTIFICATE A


#### Town and Country Planning (Development Management Procedure) (England) Order 2010 Certificate under Article 12 & Regulation 6 of the Planning (Listed Buildings and Conservation Areas) Regulations 1990

I certify/The applicant certifies that on the day 21 days before the date of this application nobody except myself/ the applicant was the owner (*owner is a person with a freehold interest or leasehold interest with at least 7 years left to run*) of any part of the land or building to which the application relates.

Signed - Applicant:

Or signed - Agent:

Date (DD/MM/YYYY):



25.07.12

### CERTIFICATE OF OWNERSHIP - CERTIFICATE B

#### Town and Country Planning (Development Management Procedure) (England) Order 2010 Certificate under Article 12 & Regulation 6 of the Planning (Listed Buildings and Conservation Areas) Regulations 1990

I certify/ The applicant certifies that I have/the applicant has given the requisite notice to everyone else (as listed below) who, on the day 21 days before the date of this application, was the owner (*owner is a person with a freehold interest or leasehold interest with at least 7 years left to run*) of any part of the land or building to which this application relates.

Name of Owner	Address	Date Notice Served

Signed - Applicant:

Or signed - Agent:

Date (DD/MM/YYYY):

### CERTIFICATE OF OWNERSHIP - CERTIFICATE C

#### Town and Country Planning (Development Management Procedure) (England) Order 2010 Certificate under Article 12 & Regulation 6 of the Planning (Listed Buildings and Conservation Areas) Regulations 1990

I certify/ The applicant certifies that:

- Neither Certificate A or B can be issued for this application
- All reasonable steps have been taken to find out the names and addresses of the other owners (*owner is a person with a freehold interest or leasehold interest with at least 7 years left to run*) of the land or building, or of a part of it, but I have/ the applicant has been unable to do so.

The steps taken were:

Name of Owner	Address	Date Notice Served

Notice of the application has been published in the following newspaper (circulating in the area where the land is situated):

On the following date (which must not be earlier than 21 days before the date of the application):

Signed - Applicant:

Or signed - Agent:

Date (DD/MM/YYYY):



## 12. Ownership Certificates (continued)

### CERTIFICATE OF OWNERSHIP - CERTIFICATE D

**Town and Country Planning (Development Management Procedure) (England) Order 2010 Certificate under Article 12 & Regulation 6 of the Planning (Listed Buildings and Conservation Areas) Regulations 1990**

I certify/ The applicant certifies that:

- Certificate A cannot be issued for this application
- All reasonable steps have been taken to find out the names and addresses of everyone else who, on the day 21 days before the date of this application, was the owner (*owner is a person with a freehold interest or leasehold interest with at least 7 years left to run*) of any part of the land to which this application relates, but I have/ the applicant has been unable to do so.

The steps taken were:

Notice of the application has been published in the following newspaper (circulating in the area where the land is situated):

On the following date (which must not be earlier than 21 days before the date of the application):

Signed - Applicant:

Or signed - Agent:

Date (DD/MM/YYYY):


## 13. Agricultural Land Declaration

### AGRICULTURAL LAND DECLARATION

**Town and Country Planning (Development Management Procedure) (England) Order 2010 Certificate under Article 12**  
Agricultural Land Declaration - You Must Complete Either A or B

(A) None of the land to which the application relates is, or is part of, an agricultural holding.

Signed - Applicant:



Or signed - Agent:

Date (DD/MM/YYYY):

25.07.12

(B) I have/ The applicant has given the requisite notice to every person other than myself/ the applicant who, on the day 21 days before the date of this application, was a tenant of an agricultural holding on all or part of the land to which this application relates, as listed below:

Name of Tenant	Address	Date Notice Served

Signed - Applicant:

Or signed - Agent:

Date (DD/MM/YYYY):

## 14. Planning Application Requirements - Checklist

Please read the following checklist to make sure you have sent all the information in support of your proposal. Failure to submit all information required will result in your application being deemed invalid. It will not be considered valid until all information required by the Local Planning Authority has been submitted.

The original and 3 copies of a completed and dated application form:



The original and 3 copies of a plan which identifies the land to which the application relates drawn to an identified scale and showing the direction of North:



The original and 3 copies of other plans and drawings or information necessary to describe the subject of the application:



The original and 3 copies of a design and access statement if proposed works fall within a conservation area or World Heritage Site, or relate to a Listed Building:



The correct fee:



The original and 3 copies of the completed, dated Ownership Certificate (A, B, C or D - as applicable):



The original and 3 copies of the completed, dated Article 12 Certificate (Agricultural Holdings):




### 15. Declaration

I/we hereby apply for planning permission/consent as described in this form and the accompanying plans/drawings and additional information.

Signed - Applicant:

Or signed - Agent:

Date (DD/MM/YYYY):



25.07.12

(date cannot be pre-application)

### 16. Applicant Contact Details

Telephone numbers

Country code:

National number:

Extension number:

+44

2075865533

Country code:

Mobile number (optional):

Country code:

Fax number (optional):

Email address (optional):

### 17. Agent Contact Details

Telephone numbers

Country code:

National number:

Extension number:

+44

2074850050

Country code:

Mobile number (optional):

+44

7966471212

Country code:

Fax number (optional):

Email address (optional):

### 18. Site Visit

Can the site be seen from a public road, public footpath, bridleway or other public land? ☐ Yes

☐ No

If the planning authority needs to make an appointment to carry out a site visit, whom should they contact? (Please select only one)

☐ Agent

☒ Applicant

☐ Other (if different from the agent/applicant's details)

If Other has been selected, please provide:

Contact name:

Telephone number:

Email address: