

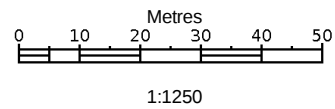


SITE PLAN 1:1250

Produced 15 Jun 2011 from the Ordnance Survey National Geographic Database and incorporating surveyed revision available at this date. Reproduction in whole or part is prohibited without the prior permission of Ordnance Survey. © Crown Copyright 2011.

Ordnance Survey and the OS Symbol are registered trademarks of Ordnance Survey, the national mapping agency of Great Britain.

The representation of a road, track or path is no evidence of a right of way. The representation of features as lines is no evidence of a property boundary.

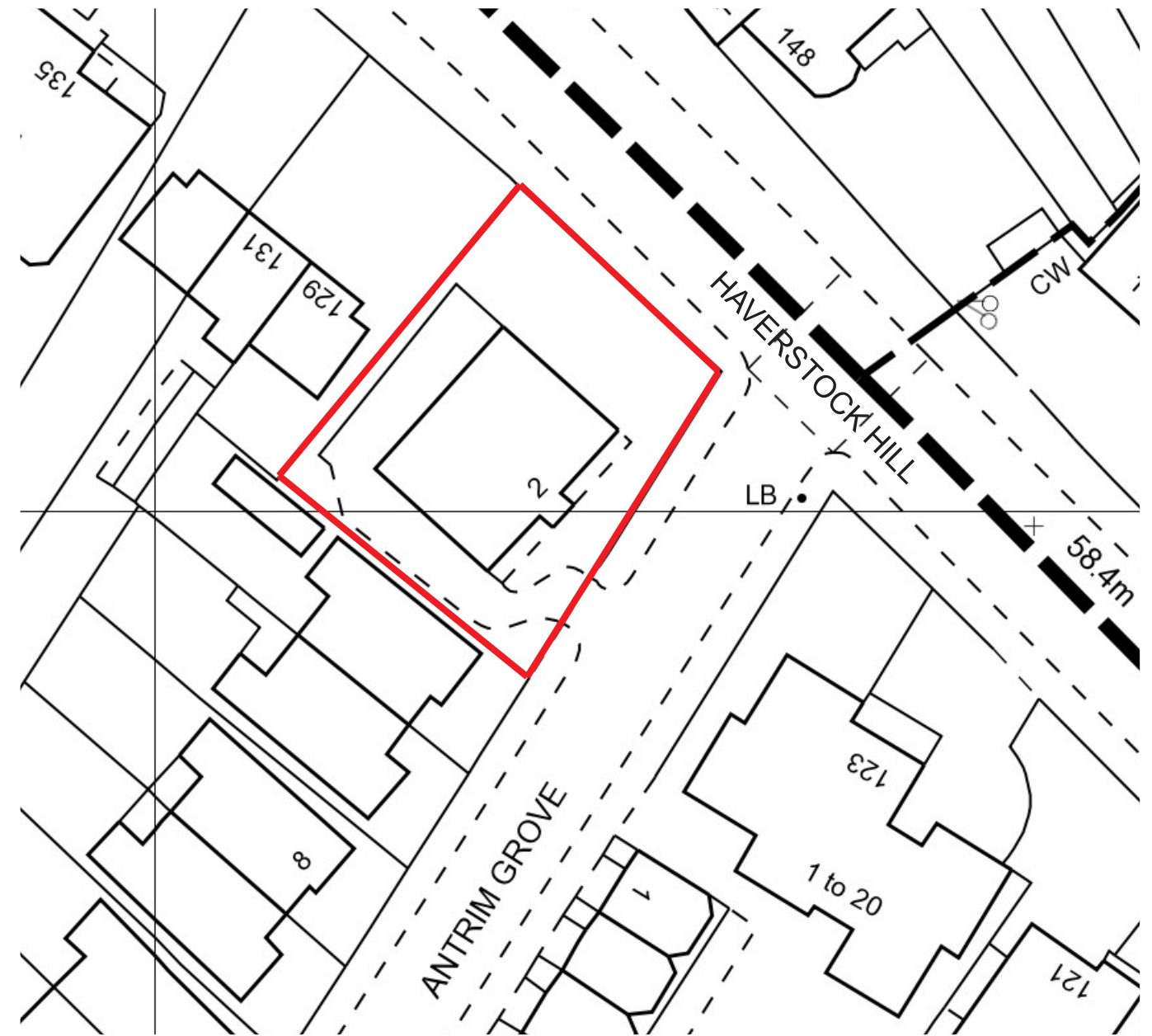


1:1250

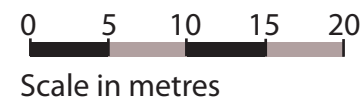


**4 ANTRIM GROVE
LONDON
NW3 4XR**

Supplied by: **Stanfords**
Reference: OI278583
Centre coordinates: 527516 184891



LOCATION PLAN 1:500



Scale in metres



**Jo Townshend
Architect**
e jo@jotownshend.com
www.jotownshend.com

60
The Lane
London SE3 9SL
t + 44 (0) 208 297 5272
m + 44 (0) / 07970 428 606

rev: date: notes:
project title:
2 Antrim Grove, NW3 4XR

drwg title: **Site and Location Plan**
paper size: **A3** file: 103 100 Antrim 3D Visualisations.pdf scale: 1/1250 / 1/500 date: **01/12** drwg nos: **103/P/100**