

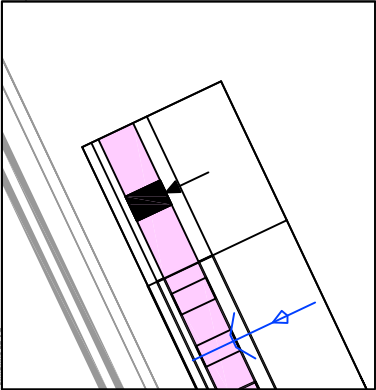
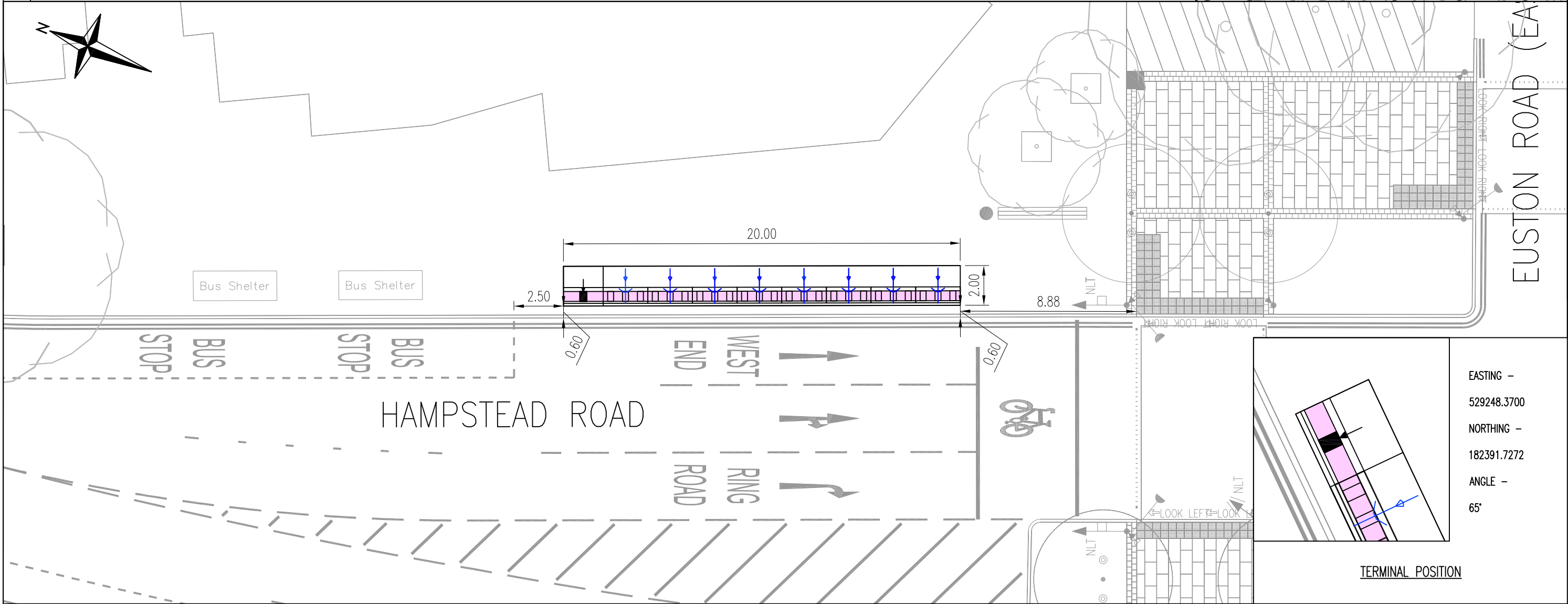
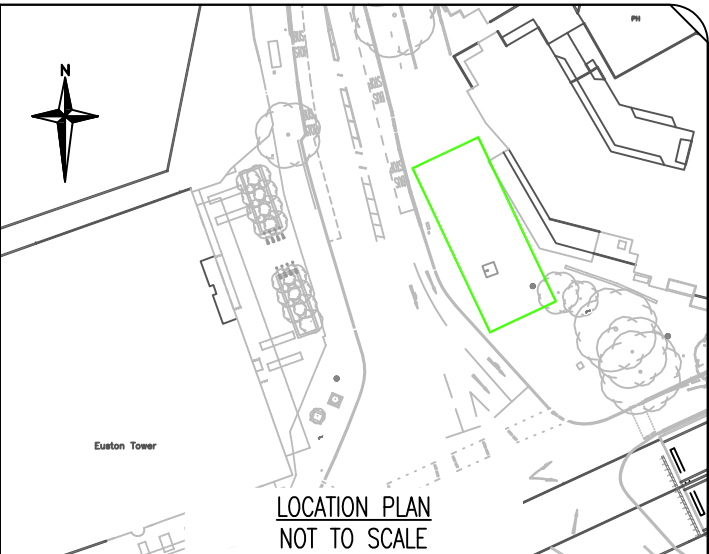
NOTES:

- 1. ALL DIMENSIONS IN METRES UNLESS OTHERWISE STATED.
- 2. DO NOT SCALE FROM THIS DRAWING FOR SET OUT PURPOSES.
- 3. IF SITE CONDITIONS DICTATE THAT PREFERRED FOUNDATION SOLUTION CAN NOT BE IMPLEMENTED THEN REFER TO FOUNDATION DESIGN PACK FOR ALTERNATE FOUNDATION SOLUTIONS.
- 4. IF STATUTORY UNDERTAKERS PLANT IS INDICATED AS PRESENT WITHIN THE FOOTPRINT, EXCAVATION WILL TAKE PLACE USING APPROPRIATE AVOIDANCE TECHNIQUES.
- 5. FEEDER PILLAR DUCTING ALIGNMENT IS INDICATIVE ONLY, ACTUAL DUCTING ALIGNMENT TO BE DETERMINED ON SITE BY CONTRACTOR.
- 6. WHERE POSSIBLE ALL MATERIALS NOT BEING RE-USED ON SITE ARE TO BE REMOVED TO CONTRACTORS YARD FOR RECYCLING OR ENVIRONMENTALLY FRIENDLY DISPOSAL IN ACCORDANCE WITH ISO 14001.
- 7. PROPOSED GULLIES TO BE CONNECTED TO EXISTING DRAINAGE FOLLOWING A DRAINAGE ASSESSMENT.

KEY:

	DOCKING POINTS AREA		LAMP COLUMN		REFUSE BIN
	LOCATION OF TERMINAL		ROAD MARKING		TREE AND TREE PIT
	DOCKING POINT BASEPLATE		STATUTORY UNDERTAKERS EQUIPMENT		DUCTING
	TERMINAL BASEPLATE- ARROW INDICATES PRIMARY PAY POINT		GULLY		POST
	FEEDER PILLAR		TELEPHONE BOX		BOLLARD
	DROPPED KERB		POST BOX		SIGN POST
	INDICATIVE BCH BIKE IN DOCKING POINT		TACTILE PAVING		PAY & DISPLAY MACHINE
	INSET FOUNDATION		CYCLE STAND		GUARDRAILING

NOTES: ITEMS SHOWN IN GREY ARE EXISTING  
ITEMS SHOWN IN BLACK ARE PROPOSED



EASTING -  
529248.3700  
NORTHING -  
182391.7272  
ANGLE -  
65°

TERMINAL POSITION



Palestra, 197 Blackfriars Road, Southwark,  
London SE1 8NJ



Project  
BARCLAYS CYCLE HIRE SCHEME

Drawing Title  
GENERAL ARRANGEMENT  
EUSTON CIRCUS - EASTBOUND  
MAXIMUM NUMBER OF DOCKING POINTS - 24

Borough CAMDEN	Site No. C163
Drawing Status FOR APPROVAL	
Drawn AW	Designed IG
Date 16/08/12	Scale 1:200
Drawing No. 02/615512-G	Size A3
	Rev -

Rev	Date	Description	Drm	Chk	App