

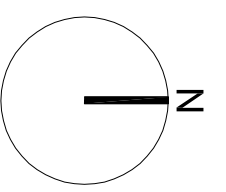



Note:  
Please note that information used to produce these drawings is based on measured survey supplied by others. Heritage Architecture can not be held responsible for any inaccuracies that may exist. Please do not scale drawings; all dimensions should be verified on site.

- Key:**
-  Floor level to be excavated to +24.90m to allow DDA access. All trees to be retained.
  -  Walls to be removed



Client	STANLEY SIDINGS
Project	No 1 HAWLEY ROAD
Job No	N1853
Dwg	EXISTING GROUND FLOOR
	DEMOLITION AND EXCAVATIONS
Dwg No	HR_N1853_004
Dwg Type	LBC
Drawn	FINAL
Scale	1:50 at A1
Sheet	A1
Date	SEPT 2012



STEPHEN LEBRANT HERITAGE ARCHITECTURE  
62 British Grove, London, W14 3NL  
T: 0208 748 5801  
F: 0208 748 4492  
Email: info@stephenlbrant.co.uk